

**ANNUAL REPORT
OF THE
OPERATIONS SECRETARY**

**CONCERNING THE OPERATION
OF JOHN MARTIN RESERVOIR**

1991

**SUBMITTED TO THE
OPERATIONS COMMITTEE
ARKANSAS RIVER COMPACT ADMINISTRATION**

INDEX

Annual Report Summary	Section 1 Page 1
End of Month Contents 1988-1991 (Figure No. 1)	Section 1 Page 2
Agreement dated December 11, 1990	Section 1 Page 3
Statement of Operating Secretary's Expenses FY 90-91	Section 1 Page 4
Documentation Summarizing Operations for Lamar	Section 2
Table I Compact Water	Section 3
Table II Winter Water	Section 3
Table III Ft. Lyon Canal Art. III Water	Section 3
Table IV Amity Canal Art. III Water	Section 3
Table V Las Animas Cons. Art. III Water	Section 3
Table VI Agreement Accounts	Section 3
Table VII Transit Loss Account	Section 3
Table VIII Permanent Recreation Pool	Section 3
Table IX Releases from Flood Pool	Section 3
Table X Releases to Colorado Ditches	Section 3
Table XI Releases and Deliveries to Kansas by Month	Section 3
Table XII Releases and Deliveries to Kansas by Runs	Section 3
Table XIII Daily Status Report for 10/31/91	Section 3
Daily Accounting Records for each Month; Nov.'90-Oct.'91	Section 4

SECTION 1

- SUMMARY -

ANNUAL REPORT OF THE OPERATIONS SECRETARY

TO THE

ARKANSAS RIVER COMPACT ADMINISTRATION

November 1, 1990 to October 31, 1991

Steven J. Witte

Winter storage began in John Martin Reservoir at 0001 hour, November 1, 1990. At that time the conservation pool was empty and the reservoir accounts contained 17,588.82 a.f. distributed as follows: 12,780.36 a.f. in Agreement Accounts and 4808.46 a.f. in the Permanent Recreation Pool. Adjustment of Agreement Accounts transferring excess water remaining in the Kansas Transit Loss Account at the end of the 89-90 compact year into Kansas and Colorado storage accounts was accomplished on November 1, 1990. Between the beginning of winter storage and 2400 hour March 31, 1991, 55,520.23 a.f. was stored. This water was allocated to various accounts as specified in the Operating Plan adopted by the Compact Administration on April 14, 1980.

During the period between 0001 hour April 1, 1991 and 2400 hour October 31, 1991 storage of 9500.56 a.f. occurred in John Martin Reservoir. Of this, 1852.4 a.f. accrued to the conservation pool in April and an additional 5665.73 a.f. was credited in July. These amounts were distributed to accounts according to the 1980 Operating Plan. The remainder consisted of; 78.62 a.f. stored in the Permanent Pool pursuant to the Administration Resolution of August 14, 1976; 824.14 a.f. of Frying Pan-Arkansas Project water stored and subsequently released for the City of Lamar, Colorado under an agreement approved by the Compact Administration; and 1079.67 a.f. stored pursuant to Article III of the 1980 Operating Plan. (Documentation relating to the Lamar operation is included as Section 2 of this report.)

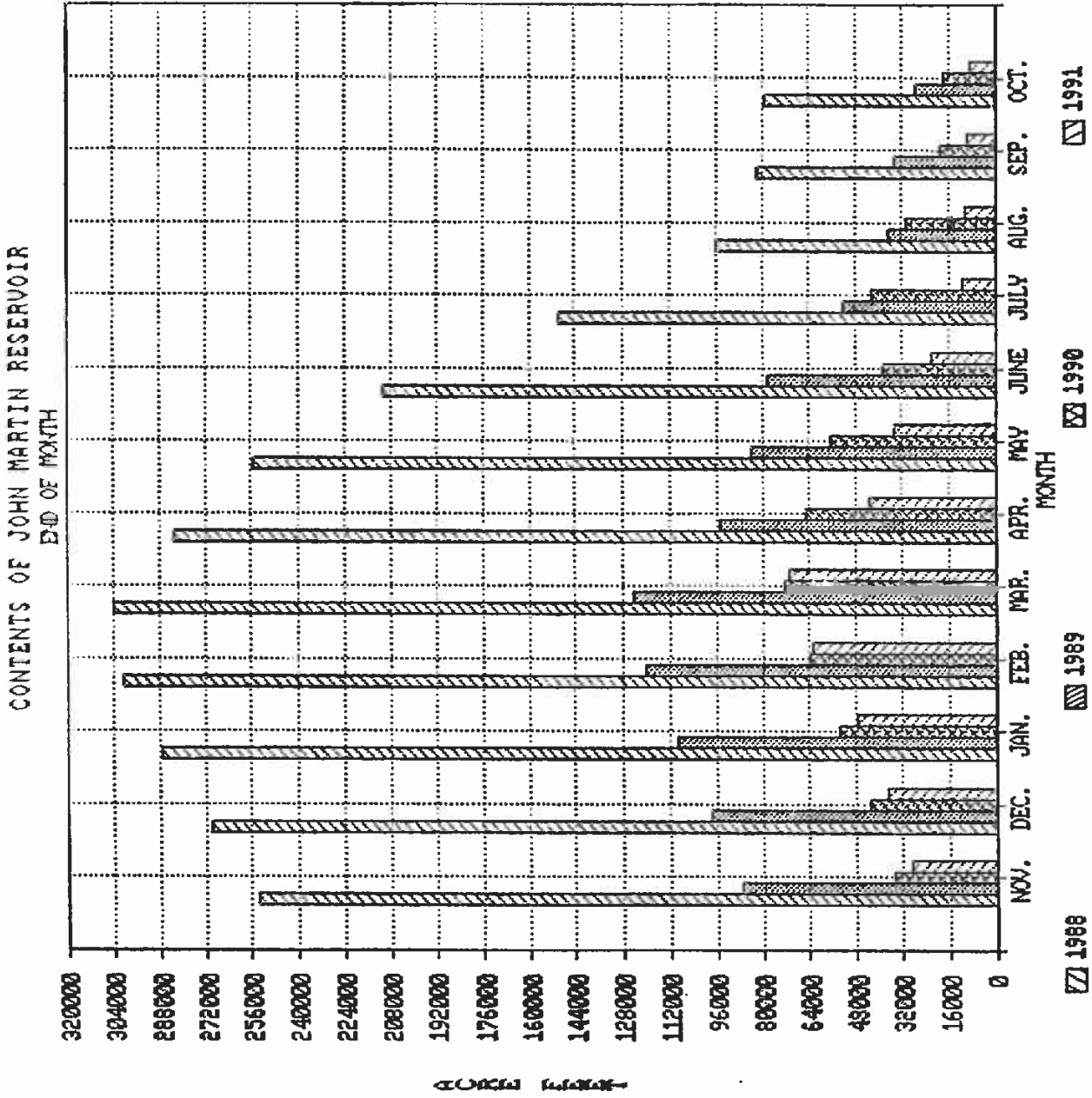
At the close of the compact year, the reservoir accounts contained 8,386.58 a.f. which is approximately 9,200 a.f. less than on the same date last year and the lowest since 1979. Figure 1 (Section 1, pg. 2) illustrates end of month contents over the last four years.

The summary tables I - VIII and XIII reflect the status of the various accounts during the year. Tables IX - XII describe releases that were made during the year. These tables are found in Section 3 of the report.

Also included in Section 4 are daily accounting records by month for all accounts.

A statement of expenses incurred by the Operations Secretary in FY 90-91 has been provided. (Section 1, pg. 4)


Figure No. 1




December 11, 1990

AGREEMENT

1. This agreement will expire November 1, 1991, except that those provisions of Paragraph 5, regarding transfer of any excess water remaining in the Kansas transit loss account may be deferred pending further consideration.
2. Kansas and Colorado will cooperate in all release rates to secure the most efficient delivery of water to the Stateline and to Kansas water users.
3. Credit for delivery to Kansas will stop at the Stateline 7 days after the end of the run at John Martin Reservoir. No credit for over-delivery will be carried forward to any subsequent run.
 - 3a. In the event Kansas calls for a second run before the first run's 7 days have elapsed, then there will be a meeting between the Kansas Water Commissioner and the Colorado Division Engineer to establish the delivery.
4. When the daily average flow at the Stateline exceeds the demand, delivery will be credited at not to exceed 105% of the demand.
5. 35% of all "other water" will be transferred into Kansas transit loss account. In the event that water in Kansas transit loss account exceeds the transit loss at the end of the irrigation year, the excess balance will be transferred into the Kansas and Colorado storage accounts.


Steven K. Frost Date 12-12/1990
Kansas State Board of Agriculture
Division of Water Resources


Steven J. Witte Date 12/11/90
Colorado Division Engineer
Division of Water Resources

FY
1990-91

FINANCIAL STATUS

OF

OPERATIONS SECRETARY

The Operations Secretary was budgeted \$6100.00 for expenses from the Compact Administration in FY 90-91.

The following is an itemization of expenses claimed.


Water Court Reporter	\$ 40.00
Ralin Wholesale	600.00
Cellular Inc.	100.41
Compuadd Corp.	46.50
Cellular Inc.	70.72
Credit: Refund, Water Court reporter subscription	- 40.00
Steve Witte	115.00
Cellular Inc.	36.44
Cellular Inc.	12.17
C.F.&I. Print Shop	32.00
Gobins	8.53
Eastman	61.90
Gobins	11.47
Cellular Inc.	.71
Inside DOS	39.00
Cellular Inc.	4.18
Cellular Inc.	26.88
Compuadd Corp.	63.00
A to Z Rubber Stamp Co.	99.00
Compuadd Corp.	158.00
Troy Hollingsworth	250.00
Cellular Phone Ctr.	95.00
Harding Glass	48.00
Cellular Phone Ctr.	45.87
Charles G. Roberts	30.00
Tredex	1,159.98
Eastern Slope Rural Telephone	5.50
Eastman	81.00
Cellular Inc.	162.61
Gobins	139.00
Cellular Inc.	98.95
Eastman	<u>205.50</u>
	\$3,807.32

SECTION 2

LAMAR

COLORADO

June 7, 1991



Mr. Steven J. Witte
Division Engineer
Division of Water Resources
PO Box 5728
Pueblo, CO 81003

Dear Mr. Witte:

Please accept this letter as written notification of the City's intent to utilize John Martin Reservoir to regulate release of Fry-Ark water for municipal use.

The rate of release from Pueblo Reservoir to John Martin is estimated to be 200 cubic feet per second. The release rate from John Martin Reservoir to the Fort Bent Ditch will be approximately twenty (20) cubic feet per second. The projected date for initiation of release is June 20, 1991, to continue thru July 25, 1991. Total volume of project water being requested is 1,000 acre feet.

Should you have any questions, please contact me at telephone no., (719) 336-2002.

Thank you for your assistance.

Very truly yours,

Dannie McMillan
Dannie McMillan
Water/Sewer Superintendent

DMc:bd

xc: Roy Lauricello

ROY ROMER
Governor



JERIS A. DANIELSON
State Engineer

DIVISION OF WATER RESOURCES
WATER DIVISION II

Steven J. Witte
Division Engineer
219 W. 5th Street, Room 223
P.O. Box 5728
Pueblo, Colorado 81003
(719) 542-3368

June 13, 1991

Arkansas River Compact Administration
307 S. 5th Street
Lamar, CO. 81052

Mr. Frank Cooley
Mr. David Walker
Mr. Carl Genova
Mr. Jim Rogers

Mr. David Pope
Ms. Lola Fox
Mr. Randy Hayzlett

Dear Compact Administration Members;

I received the enclosed notification of the City of Lamar's intent to utilize John Martin Reservoir to regulate releases of Frying Pan-Arkansas Project water for municipal use. As per the Administration's instructions to me at the December 12, 1989 meeting. I am forwarding this to the Administration members for your consideration. It is my understanding that the City and the Operations Secretary are to consider the Administration's approval to have been granted unless objection is received from either or both States comprising the Administration, by the Operations Secretary within a three week notice period. Whereas, I received this notice in my office on June 11, 1991, I will expect any objection to be filed with me by close of business July 2, 1991, otherwise I will allow the proposed operation to commence.

For your information, I am also enclosing a copy of the December 18, 1989 letter to the City of Lamar's attorney, Mr. Thomas L. Shinn, sent at the Administration's directive which sets forth the procedures that are to be followed.

Thank you for your consideration of this matter.

Sincerely,

STEVEN J. WITTE
ARKANSAS RIVER COMPACT ADMIN.
OPERATIONS SECRETARY

encl (2)
cc: Jeris A. Danielson w/encl
Bill Howland w/encl
Steve Kastner w/encl
Steven Frost w/encl
Dannie McMillan w/encl



KANSAS STATE BOARD OF AGRICULTURE

GARY L. HALL, Acting Secretary

DIVISION OF WATER RESOURCES

901 S. Kansas Avenue, Second Floor
TOPEKA, KANSAS 66612-1283

DAVID L. POPE, Chief Engineer-Director
(913) 296-3717

Respond to: (913) 296-4623
FAX: (913) 296-1176

July 2, 1991

Steven J. Witte
Arkansas River Compact Administration Operation Secretary
P.O. Box 5728
Pueblo, CO 81003

RE: City of Lamar

Dear Mr. Witte:

I am writing in response to your letter dated June 13, 1991, to David Pope which has been forwarded to me for response.

At this time Kansas has no objection to the administration's approval of the City of Lamar's request to utilize John Martin Reservoir to regulate releases of Frying Pan-Arkansas Project water for municipal use as explained in Dannie McMillan's letter of June 7, 1991, to you.

In acquiescing to this use of John Martin Reservoir by the City of Lamar, the State of Kansas waives no legal right it may have to object to such uses in the future or to seek redress for any damages the State of Kansas may incur from such use of John Reservoir by the City of Lamar.

The State of Kansas certainly appreciates your notification of this proposed action by the City of Lamar. Thank you very much.

Sincerely,

Leland E. Rolfs
Legal Counsel
Division of Water Resources
Kansas State Board of Agriculture

LER/bb

pc: David Pope
Steve Frost

Jim Bagley
John Draper

Lola Fox
Randy Hayzlett

ROY ROMER
Governor



JERIS A. DANIELSON
State Engineer

DIVISION OF WATER RESOURCES
WATER DIVISION II

Steven J. Witte
Division Engineer
219 W. 5th Street, Room 223
P.O. Box 5728
Pueblo, Colorado 81003
(719) 542-3368

July 8, 1991

Mr. Dannie McMillan
Water and Sewer Superintendent
City of Lamar
P. O. Box 270
Lamar, CO 81052-0270

Dear Mr. McMillan:

It is my understanding that your letter of June 7, 1991 did not correctly state your intent regarding the total volume of Fry-Ark water which you wanted to be released from Pueblo reservoir and to be subsequently regulated through John Martin Reservoir.

This is to advise you that release of 1000 a.f. from Pueblo Reservoir was initiated on 7/3/1991 and that if the City of Lamar wishes to effect operations for the regulation of any additional amounts beyond that which has been initiated, it will be necessary to submit a separate written notice addressing the desired terms of the proposed operation.

If you have questions about this or if I can be of any assistance to you, please feel free to call on me.

Sincerely,

Steven J. Witte
Arkansas River Compact Administration
Operations Secretary

SJW:crs

cc: Bill Howland
Steve Kastner

SECTION 3

JOHN MARTIN RESERVOIR

TABLE I
COMPACT WATER

WATER YEAR 1991 MONTH	CONTENTS BEG. OF MONTH A.F.	INFLOW A.F.	EVAPORATION A.F.	RELEASE A.F.	CONTENTS END OF MONTH A.F.
NOVEMBER	0.00	8805.51	100.65	0.00	8704.86
DECEMBER	8704.86	4801.50	77.27	0.00	13429.09
JANUARY	13429.09	5065.97	0.00	0.00	18495.06
FEBRUARY	18495.06	4487.37	118.86	0.00	22863.57
MARCH	22863.57	6009.76	622.52	0.00	28250.81
APRIL	28250.81	1852.40	186.02	29917.19	-0.00
MAY	0.00	0.00	0.00	0.00	0.00
JUNE	0.00	0.00	0.00	0.00	0.00
JULY	0.00	5665.73	12.87	5652.86	0.00
AUGUST	0.00	0.00	0.00	0.00	0.00
SEPTEMBER	0.00	0.00	0.00	0.00	0.00
OCTOBER	0.00	0.00	0.00	0.00	0.00
TOTALS		36688.24	1118.19	35570.05	

TABLE II
WINTER WATER

WATER YEAR 1991 MONTH	CONTENTS BEG. OF MONTH A.F.	INFLOW A.F.	EVAPORATION A.F.	RELEASE A.F.	CONTENTS END OF MONTH A.F.
NOVEMBER	0.00	2966.67	17.59	0.00	2949.08
DECEMBER	2949.08	3671.50	30.99	0.00	6589.59
JANUARY	6589.59	5219.03	0.00	0.00	11808.62
FEBRUARY	11808.62	10843.63	104.43	0.00	22547.82
MARCH	22547.82	3649.29	338.11	25859.00	0.00
APRIL	0.00	0.00	0.00	0.00	0.00
MAY	0.00	0.00	0.00	0.00	0.00
JUNE	0.00	0.00	0.00	0.00	0.00
JULY	0.00	0.00	0.00	0.00	0.00
AUGUST	0.00	0.00	0.00	0.00	0.00
SEPTEMBER	0.00	0.00	0.00	0.00	0.00
OCTOBER	0.00	0.00	0.00	0.00	0.00
TOTALS		26350.12	491.12	25859.00	

TABLE III
FT. LYON CANAL
ART. III WATER

WATER YEAR 1991 MONTH	CONTENTS BEG. OF MONTH A.F.	INFLOW A.F.	EVAPORATION A.F.	RELEASE A.F.	CONTENTS END OF MONTH A.F.
NOVEMBER	0.00	0.00	0.00	0.00	0.00
DECEMBER	0.00	0.00	0.00	0.00	0.00
JANUARY	0.00	0.00	0.00	0.00	0.00
FEBRUARY	0.00	0.00	0.00	0.00	0.00
MARCH	0.00	3413.83	23.79	1194.84	2195.20
APRIL	2195.20	0.00	64.10	0.00	2131.10
MAY	2131.10	0.00	80.55	2050.55	0.00
JUNE	0.00	0.00	0.00	0.00	0.00
JULY	0.00	1065.44	7.47	1057.97	0.00
AUGUST	0.00	0.00	0.00	0.00	0.00
SEPTEMBER	0.00	0.00	0.00	0.00	0.00
OCTOBER	0.00	0.00	0.00	0.00	0.00
TOTALS		4479.27	175.91	4303.36	

TABLE IV
AMITY CANAL
ART. III WATER

WATER YEAR 1991 MONTH	CONTENTS BEG. OF MONTH A.F.	INFLOW A.F.	EVAPORATION A.F.	RELEASE A.F.	CONTENTS END OF MONTH A.F.
NOVEMBER	0.00	0.00	0.00	0.00	0.00
DECEMBER	0.00	0.00	0.00	0.00	0.00
JANUARY	0.00	0.00	0.00	0.00	0.00
FEBRUARY	0.00	0.00	0.00	0.00	0.00
MARCH	0.00	18897.31	131.69	6614.06	12151.56
APRIL	12151.56	0.00	288.58	8409.77	3453.21
MAY	3453.21	0.00	28.91	3424.30	0.00
JUNE	0.00	0.00	0.00	0.00	0.00
JULY	0.00	1079.67	14.23	1065.44	0.00
AUGUST	0.00	0.00	0.00	0.00	0.00
SEPTEMBER	0.00	0.00	0.00	0.00	0.00
OCTOBER	0.00	0.00	0.00	0.00	0.00
TOTALS		19976.98	463.41	19513.57	

TABLE V
LAS ANIMAS CONS.
ART. III WATER

WATER YEAR 1991 MONTH	CONTENTS BEG. OF MONTH A.F.	INFLOW A.F.	EVAPORATION A.F.	RELEASE A.F.	CONTENTS END OF MONTH A.F.
NOVEMBER	0.00	0.00	0.00	0.00	0.00
DECEMBER	0.00	0.00	0.00	0.00	0.00
JANUARY	0.00	0.00	0.00	0.00	0.00
FEBRUARY	0.00	0.00	0.00	0.00	0.00
MARCH	0.00	3547.86	24.71	1241.75	2281.40
APRIL	2281.40	0.00	66.59	0.00	2214.81
MAY	2214.81	0.00	114.29	229.80	1870.72
JUNE	1870.72	0.00	98.30	609.96	1162.46
JULY	1162.46	0.00	55.49	1106.97	0.00
AUGUST	0.00	0.00	0.00	0.00	0.00
SEPTEMBER	0.00	0.00	0.00	0.00	0.00
OCTOBER	0.00	0.00	0.00	0.00	0.00
TOTALS		3547.86	359.38	3188.48	

TABLE VI
AGREEMENT ACCOUNTS

WATER YEAR 1991 MONTH	CONTENTS BEG. OF MONTH A.F.	INFLOW A.F.	EVAPORATION A.F.	RELEASE A.F.	CONTENTS END OF MONTH A.F.
NOVEMBER	12780.36	0.00	261.43	0.00	12518.93
DECEMBER	12518.93	0.00	94.27	0.00	12424.66
JANUARY	12424.66	0.00	0.00	0.00	12424.66
FEBRUARY	12424.66	0.00	67.37	0.00	12357.29
MARCH	12357.29	25859.00	574.14	175.05	37467.10
APRIL	37467.10	29917.19	1349.53	27027.33	39007.43
MAY	39007.43	0.00	1844.29	6349.67	30813.47
JUNE	30813.47	0.00	1893.97	11059.42	17860.08
JULY	17860.08	6732.53	1061.09	15781.64	7749.88
AUGUST	7749.88	0.00	694.76	204.58	6850.54
SEPTEMBER	6850.54	0.00	605.51	38.01	6207.02
OCTOBER	6207.02	0.00	443.76	144.43	5618.83
TOTALS		62508.72	8890.12	60780.13	

TABLE VII
TRANSIT LOSS ACCOUNT

WATER YEAR 1991 MONTH	CONTENTS BEG. OF MONTH A.F.	INFLOW A.F.	EVAPORATION A.F.	RELEASE A.F.	CONTENTS END OF MONTH A.F.
NOVEMBER	6987.74	0.00	6.36	6981.38	0.00
DECEMBER	0.00	0.00	0.00	0.00	0.00
JANUARY	0.00	0.00	0.00	0.00	0.00
FEBRUARY	0.00	0.00	0.00	0.00	0.00
MARCH	0.00	9050.65	97.01	0.00	8953.64
APRIL	8953.64	0.00	261.36	0.00	8692.28
MAY	8692.28	0.00	453.35	0.00	8238.93
JUNE	8238.93	0.00	534.29	2293.44	5411.20
JULY	5411.20	372.90	499.99	371.91	4912.20
AUGUST	4912.20	0.00	449.88	0.00	4462.32
SEPTEMBER	4462.32	0.00	394.44	0.00	4067.88
OCTOBER	4067.88	0.00	297.32	0.00	3770.56
TOTALS		9423.55	2994.00	9646.73	

TABLE VIII
PERMANENT REC. POOL

WATER YEAR 1991 MONTH	CONTENTS BEG. OF MONTH A.F.	INFLOW A.F.	EVAPORATION A.F.	RELEASE A.F.	CONTENTS END OF MONTH A.F.
NOVEMBER	4808.46	0.00	98.33	0.00	4710.13
DECEMBER	4710.13	0.00	35.47	0.00	4674.66
JANUARY	4674.66	0.00	0.00	0.00	4674.66
FEBRUARY	4674.66	0.00	25.34	0.00	4649.32
MARCH	4649.32	0.00	112.23	0.00	4537.09
APRIL	4537.09	0.00	132.45	0.00	4404.64
MAY	4404.64	0.00	229.71	0.00	4174.93
JUNE	4174.93	0.00	280.03	0.00	3894.90
JULY	3894.90	78.62	367.80	0.00	3605.72
AUGUST	3605.72	0.00	330.24	0.00	3275.48
SEPTEMBER	3275.48	0.00	289.49	0.00	2985.99
OCTOBER	2985.99	0.00	218.24	0.00	2767.75
TOTALS		78.62	2119.33	0.00	

TABLE IX
RELEASES FROM
FLOOD POOL

WATER YEAR 1991 MONTH	CONTENTS BEG. OF MONTH A.F.	INFLOW A.F.	EVAPORATION A.F.	RELEASE A.F.	CONTENTS END OF MONTH A.F.
NOVEMBER	0.00				0.00
DECEMBER	0.00				0.00
JANUARY	0.00				0.00
FEBRUARY	0.00				0.00
MARCH	0.00				0.00
APRIL	0.00				0.00
MAY	0.00				0.00
JUNE	0.00				0.00
JULY	0.00				0.00
AUGUST	0.00				0.00
SEPTEMBER	0.00				0.00
OCTOBER	0.00				0.00
TOTALS		0.00	0.00	0.00	

TABLE X
Releases to Colorado ditches

WATER YEAR 1991 MONTH	ACRE FEET
NOVEMBER	0.00
DECEMBER	0.00
JANUARY	0.00
FEBRUARY	0.00
MARCH	175.05
APRIL	27027.33
MAY	6349.67
JUNE	1129.50
JULY	6447.21
AUGUST	204.58
SEPTEMBER	38.01
OCTOBER	144.43
TOTALS	41515.78

Table X includes 280.92 af of Lower Arkansas Water Management Association well augmentation water and 788.9 af of City of Lamar project water.

JOHN MARTIN RESERVOIR

TABLE XI
RELEASES AND DELIVERIES
TO KANSAS

WATER YEAR 1991 MONTH	DEMAND RELEASE A.F.	TRANSIT LOSS ACCT.RELEASE A.F.	FRONTIER DITCH A.F.	ARKANSAS # COOLIDGE,KS. A.F.	DITCH & RIVER DELIVERY A.F.	CREDITED FLOW A.F.
NOVEMBER	0.00	0.00	0.00	0.00	0.00	0.00
DECEMBER	0.00	0.00	0.00	0.00	0.00	0.00
JANUARY	0.00	0.00	0.00	0.00	0.00	0.00
FEBRUARY	0.00	0.00	0.00	0.00	0.00	0.00
MARCH	0.00	0.00	0.00	0.00	0.00	0.00
APRIL	0.00	0.00	0.00	0.00	0.00	0.00
MAY	0.00	0.00	0.00	0.00	0.00	0.00
JUNE	7636.48	2293.44	455.00	5260.00	5715.00	5595.00
JULY	9751.42	371.91	1557.00	13464.00	15021.00	13712.00
AUGUST	0.00	0.00	0.00	0.00	0.00	0.00
SEPTEMBER	0.00	0.00	0.00	0.00	0.00	0.00
OCTOBER	0.00	0.00	0.00	0.00	0.00	0.00
TOTALS	17387.90	2665.35	2012.00	18724.00	20736.00	19307.00

NOTE: The June and July stateline flows are based on provisional USGS data. Only one release lasting 23 days was made on Kansas' demand during the year. The above table reflects only times when actual releases were being made from John Martin Reservoir plus a 7 day rundown period. "Credited flow" refers to the limitation that credit will not be taken for more than one hundred five percent of Kansas' demand.

TABLE XII
RELEASES AND DELIVERIES
TO KANSAS
BY RUNS

RUN #	RELEASE PERIOD	RELEASED FROM KANSAS ACCOUNT ACRE FEET	A.F. CREDITED DELIVERY AT STATELINE
ONE	JUN.21-JUL.13	17387.90	19307.00
TWO		0.00	0.00
THREE		0.00	0.00
FOUR		0.00	0.00
TOTALS		17387.90	19307.00

TABLE XIII

DAILY STATUS REPORT
JOHN MARTIN RESERVOIR

Oct. 31, 1991

ACCT	NAME	INFLOW	RELEASE	EVAP	OWN
1	JOHN MARTIN RESERVOIR	0.00	0.00	10.00	8386.58
2	AGREEMENT WATER	0.00	0.00	6.70	5618.83
3	SUMMER COMPACT WATER	0.00	0.00	0.00	0.00
4	WINTER COMPACT WATER	0.00	0.00	0.00	0.00
5	PERMANENT POOL	0.00	0.00	3.30	2767.75
6	WINTER WATER	0.00	0.00	0.00	0.00
45	FLOOD POOL	0.00	0.00	0.00	0.00
<hr/>					
2	AGREEMENT WATER	0.00	0.00	6.70	5618.83
7	SUMMER STORED WATER	0.00	0.00	0.49	410.99
8	KANSAS	0.00	0.00	0.00	0.00
18	TRANSIT LOSS	0.00	0.00	4.50	3770.56
31	ARTICLE III	0.00	0.00	0.00	0.00
35	1991 WINTER STORED WATER	0.00	0.00	1.71	1437.28
<hr/>					
7	SUMMER STORED WATER	0.00	0.00	0.49	410.99
9	KEESEE	0.00	0.00	0.00	0.00
10	FT. BENT	0.00	0.00	0.00	0.00
11	AMITY	0.00	0.00	0.00	0.00
12	LAMAR	0.00	0.00	0.00	0.00
13	HYDE	0.00	0.00	0.00	0.00
14	MANVEL	0.00	0.00	0.15	126.20
15	X-Y	0.00	0.00	0.00	0.00
16	BUFFALO	0.00	0.00	0.00	0.00
17	SISSON	0.00	0.00	0.34	284.79
<hr/>					
31	ARTICLE III	0.00	0.00	0.00	0.00
32	AMITY	0.00	0.00	0.00	0.00
33	FT. LYON	0.00	0.00	0.00	0.00
34	LAS ANIMAS CONSOLIDATED	0.00	0.00	0.00	0.00
<hr/>					
35	1991 WINTER STORED WATER	0.00	0.00	1.71	1437.28
36	KEESEE	0.00	0.00	0.02	14.82
37	FT. BENT	0.00	0.00	0.03	21.05
38	AMITY	0.00	0.00	0.00	0.00
39	LAMAR	0.00	0.00	0.00	0.00
40	HYDE	0.00	0.00	0.15	128.67
41	MANVEL	0.00	0.00	0.35	296.18
42	X-Y	0.00	0.00	0.00	0.00
43	BUFFALO	0.00	0.00	1.05	880.51
44	SISSON	0.00	0.00	0.11	96.05

SECTION 4

NOVEMBER 1990

1990 WINTER STORED WATER

NOV 1990:	KEESEE				FT.BENT				AMITY			
	INFLOW	RELEASE	EVAP	OWN	INFLOW	RELEASE	EVAP	OWN	INFLOW	RELEASE	EVAP	OWN
:				0.00				0.00				0.00
1 :	0.00	0.00	0.00	0.00	0.00	0.00	0.00	0.00	0.00	0.00	0.00	0.00
2 :	0.00	0.00	0.00	0.00	0.00	0.00	0.00	0.00	0.00	0.00	0.00	0.00
3 :	0.00	0.00	0.00	0.00	0.00	0.00	0.00	0.00	0.00	0.00	0.00	0.00
4 :	0.00	0.00	0.00	0.00	0.00	0.00	0.00	0.00	0.00	0.00	0.00	0.00
5 :	0.00	0.00	0.00	0.00	0.00	0.00	0.00	0.00	0.00	0.00	0.00	0.00
6 :	0.00	0.00	0.00	0.00	0.00	0.00	0.00	0.00	0.00	0.00	0.00	0.00
7 :	0.00	0.00	0.00	0.00	0.00	0.00	0.00	0.00	0.00	0.00	0.00	0.00
8 :	0.00	0.00	0.00	0.00	0.00	0.00	0.00	0.00	0.00	0.00	0.00	0.00
9 :	0.00	0.00	0.00	0.00	0.00	0.00	0.00	0.00	0.00	0.00	0.00	0.00
10 :	0.00	0.00	0.00	0.00	0.00	0.00	0.00	0.00	0.00	0.00	0.00	0.00
11 :	0.00	0.00	0.00	0.00	0.00	0.00	0.00	0.00	0.00	0.00	0.00	0.00
12 :	0.00	0.00	0.00	0.00	0.00	0.00	0.00	0.00	0.00	0.00	0.00	0.00
13 :	0.00	0.00	0.00	0.00	0.00	0.00	0.00	0.00	0.00	0.00	0.00	0.00
14 :	0.00	0.00	0.00	0.00	0.00	0.00	0.00	0.00	0.00	0.00	0.00	0.00
15 :	0.00	0.00	0.00	0.00	0.00	0.00	0.00	0.00	0.00	0.00	0.00	0.00
16 :	0.00	0.00	0.00	0.00	0.00	0.00	0.00	0.00	0.00	0.00	0.00	0.00
17 :	0.00	0.00	0.00	0.00	0.00	0.00	0.00	0.00	0.00	0.00	0.00	0.00
18 :	0.00	0.00	0.00	0.00	0.00	0.00	0.00	0.00	0.00	0.00	0.00	0.00
19 :	0.00	0.00	0.00	0.00	0.00	0.00	0.00	0.00	0.00	0.00	0.00	0.00
20 :	0.00	0.00	0.00	0.00	0.00	0.00	0.00	0.00	0.00	0.00	0.00	0.00
21 :	0.00	0.00	0.00	0.00	0.00	0.00	0.00	0.00	0.00	0.00	0.00	0.00
22 :	0.00	0.00	0.00	0.00	0.00	0.00	0.00	0.00	0.00	0.00	0.00	0.00
23 :	0.00	0.00	0.00	0.00	0.00	0.00	0.00	0.00	0.00	0.00	0.00	0.00
24 :	0.00	0.00	0.00	0.00	0.00	0.00	0.00	0.00	0.00	0.00	0.00	0.00
25 :	0.00	0.00	0.00	0.00	0.00	0.00	0.00	0.00	0.00	0.00	0.00	0.00
26 :	0.00	0.00	0.00	0.00	0.00	0.00	0.00	0.00	0.00	0.00	0.00	0.00
27 :	0.00	0.00	0.00	0.00	0.00	0.00	0.00	0.00	0.00	0.00	0.00	0.00
28 :	0.00	0.00	0.00	0.00	0.00	0.00	0.00	0.00	0.00	0.00	0.00	0.00
29 :	0.00	0.00	0.00	0.00	0.00	0.00	0.00	0.00	0.00	0.00	0.00	0.00
30 :	0.00	0.00	0.00	0.00	0.00	0.00	0.00	0.00	0.00	0.00	0.00	0.00
TOT :	0.00	0.00	0.00		0.00	0.00	0.00		0.00	0.00	0.00	

1990 WINTER STORED WATER

NOV 1990:	LAMAR				HYDE				MANVEL			
	INFLOW	RELEASE	EVAP	OWN	INFLOW	RELEASE	EVAP	OWN	INFLOW	RELEASE	EVAP	OWN
:				0.00				161.12				0.00
1 :	0.00	0.00	0.00	0.00	0.00	0.00	0.14	160.98	0.00	0.00	0.00	0.00
2 :	0.00	0.00	0.00	0.00	0.00	0.00	0.18	160.80	0.00	0.00	0.00	0.00
3 :	0.00	0.00	0.00	0.00	0.00	0.00	0.19	160.61	0.00	0.00	0.00	0.00
4 :	0.00	0.00	0.00	0.00	0.00	0.00	0.18	160.43	0.00	0.00	0.00	0.00
5 :	0.00	0.00	0.00	0.00	0.00	0.00	0.01	160.42	0.00	0.00	0.00	0.00
6 :	0.00	0.00	0.00	0.00	0.00	0.00	0.14	160.28	0.00	0.00	0.00	0.00
7 :	0.00	0.00	0.00	0.00	0.00	0.00	0.05	160.23	0.00	0.00	0.00	0.00
8 :	0.00	0.00	0.00	0.00	0.00	0.00	0.10	160.13	0.00	0.00	0.00	0.00
9 :	0.00	0.00	0.00	0.00	0.00	0.00	0.05	160.08	0.00	0.00	0.00	0.00
10 :	0.00	0.00	0.00	0.00	0.00	0.00	0.05	160.03	0.00	0.00	0.00	0.00
11 :	0.00	0.00	0.00	0.00	0.00	0.00	0.05	159.98	0.00	0.00	0.00	0.00
12 :	0.00	0.00	0.00	0.00	0.00	0.00	0.05	159.93	0.00	0.00	0.00	0.00
13 :	0.00	0.00	0.00	0.00	0.00	0.00	0.12	159.81	0.00	0.00	0.00	0.00
14 :	0.00	0.00	0.00	0.00	0.00	0.00	0.09	159.72	0.00	0.00	0.00	0.00
15 :	0.00	0.00	0.00	0.00	0.00	0.00	0.17	159.55	0.00	0.00	0.00	0.00
16 :	0.00	0.00	0.00	0.00	0.00	0.00	0.07	159.48	0.00	0.00	0.00	0.00
17 :	0.00	0.00	0.00	0.00	0.00	0.00	0.08	159.40	0.00	0.00	0.00	0.00
18 :	0.00	0.00	0.00	0.00	0.00	0.00	0.08	159.32	0.00	0.00	0.00	0.00
19 :	0.00	0.00	0.00	0.00	0.00	0.00	0.00	159.32	0.00	0.00	0.00	0.00
20 :	0.00	0.00	0.00	0.00	0.00	0.00	0.21	159.11	0.00	0.00	0.00	0.00
21 :	0.00	0.00	0.00	0.00	0.00	0.00	0.24	158.87	0.00	0.00	0.00	0.00
22 :	0.00	0.00	0.00	0.00	0.00	0.00	0.23	158.64	0.00	0.00	0.00	0.00
23 :	0.00	0.00	0.00	0.00	0.00	0.00	0.11	158.53	0.00	0.00	0.00	0.00
24 :	0.00	0.00	0.00	0.00	0.00	0.00	0.11	158.42	0.00	0.00	0.00	0.00
25 :	0.00	0.00	0.00	0.00	0.00	0.00	0.11	158.31	0.00	0.00	0.00	0.00
26 :	0.00	0.00	0.00	0.00	0.00	0.00	0.14	158.17	0.00	0.00	0.00	0.00
27 :	0.00	0.00	0.00	0.00	0.00	0.00	0.01	158.16	0.00	0.00	0.00	0.00
28 :	0.00	0.00	0.00	0.00	0.00	0.00	0.11	158.05	0.00	0.00	0.00	0.00
29 :	0.00	0.00	0.00	0.00	0.00	0.00	0.12	157.93	0.00	0.00	0.00	0.00
30 :	0.00	0.00	0.00	0.00	0.00	0.00	0.08	157.85	0.00	0.00	0.00	0.00
TOT :	0.00	0.00	0.00		0.00	0.00	3.27		0.00	0.00	0.00	

1990 WINTER STORED WATER

NOV 1990:	X-Y				BUFFALO				SISSON			
	INFLOW	RELEASE	EVAP	OWN	INFLOW	RELEASE	EVAP	OWN	INFLOW	RELEASE	EVAP	OWN
:				0.00				1029.80				106.26
1 :	0.00	0.00	0.00	0.00	0.00	0.00	0.94	1028.86	0.00	0.00	0.10	106.18
2 :	0.00	0.00	0.00	0.00	0.00	0.00	1.18	1027.68	0.00	0.00	0.12	106.06
3 :	0.00	0.00	0.00	0.00	0.00	0.00	1.21	1026.47	0.00	0.00	0.12	105.94
4 :	0.00	0.00	0.00	0.00	0.00	0.00	1.18	1025.29	0.00	0.00	0.12	105.82
5 :	0.00	0.00	0.00	0.00	0.00	0.00	0.05	1025.24	0.00	0.00	0.01	105.81
6 :	0.00	0.00	0.00	0.00	0.00	0.00	0.93	1024.31	0.00	0.00	0.10	105.71
7 :	0.00	0.00	0.00	0.00	0.00	0.00	0.36	1023.95	0.00	0.00	0.04	105.67
8 :	0.00	0.00	0.00	0.00	0.00	0.00	0.60	1023.35	0.00	0.00	0.06	105.61
9 :	0.00	0.00	0.00	0.00	0.00	0.00	0.34	1023.01	0.00	0.00	0.04	105.57
10 :	0.00	0.00	0.00	0.00	0.00	0.00	0.33	1022.68	0.00	0.00	0.04	105.53
11 :	0.00	0.00	0.00	0.00	0.00	0.00	0.33	1022.35	0.00	0.00	0.04	105.49
12 :	0.00	0.00	0.00	0.00	0.00	0.00	0.33	1022.02	0.00	0.00	0.03	105.46
13 :	0.00	0.00	0.00	0.00	0.00	0.00	0.74	1021.28	0.00	0.00	0.08	105.38
14 :	0.00	0.00	0.00	0.00	0.00	0.00	0.55	1020.73	0.00	0.00	0.06	105.32
15 :	0.00	0.00	0.00	0.00	0.00	0.00	1.09	1019.64	0.00	0.00	0.11	105.21
16 :	0.00	0.00	0.00	0.00	0.00	0.00	0.45	1019.19	0.00	0.00	0.05	105.16
17 :	0.00	0.00	0.00	0.00	0.00	0.00	0.52	1018.67	0.00	0.00	0.06	105.10
18 :	0.00	0.00	0.00	0.00	0.00	0.00	0.51	1018.16	0.00	0.00	0.05	105.05
19 :	0.00	0.00	0.00	0.00	0.00	0.00	0.00	1018.16	0.00	0.00	0.00	105.05
20 :	0.00	0.00	0.00	0.00	0.00	0.00	1.35	1016.81	0.00	0.00	0.14	104.91
21 :	0.00	0.00	0.00	0.00	0.00	0.00	1.52	1015.29	0.00	0.00	0.16	104.75
22 :	0.00	0.00	0.00	0.00	0.00	0.00	1.50	1013.79	0.00	0.00	0.16	104.59
23 :	0.00	0.00	0.00	0.00	0.00	0.00	0.70	1013.09	0.00	0.00	0.07	104.52
24 :	0.00	0.00	0.00	0.00	0.00	0.00	0.69	1012.40	0.00	0.00	0.07	104.45
25 :	0.00	0.00	0.00	0.00	0.00	0.00	0.68	1011.72	0.00	0.00	0.07	104.38
26 :	0.00	0.00	0.00	0.00	0.00	0.00	0.94	1010.78	0.00	0.00	0.10	104.28
27 :	0.00	0.00	0.00	0.00	0.00	0.00	0.08	1010.70	0.00	0.00	0.01	104.27
28 :	0.00	0.00	0.00	0.00	0.00	0.00	0.73	1009.97	0.00	0.00	0.08	104.19
29 :	0.00	0.00	0.00	0.00	0.00	0.00	0.75	1009.22	0.00	0.00	0.08	104.11
30 :	0.00	0.00	0.00	0.00	0.00	0.00	0.50	1008.72	0.00	0.00	0.05	104.06
TOT :	0.00	0.00	0.00		0.00	0.00	21.08		0.00	0.00	2.22	

1990 WINTER STORED WATER

NOV 1990:	TOTAL				INFLOW	RELEASE	EVAP	OWN	INFLOW	RELEASE	EVAP	OWN
	INFLOW	RELEASE	EVAP	OWN								
:				1297.20								
1 :	0.00	0.00	1.18	1296.02								
2 :	0.00	0.00	1.48	1294.54								
3 :	0.00	0.00	1.52	1293.02								
4 :	0.00	0.00	1.48	1291.54								
5 :	0.00	0.00	0.07	1291.47								
6 :	0.00	0.00	1.17	1290.30								
7 :	0.00	0.00	0.45	1289.85								
8 :	0.00	0.00	0.76	1289.09								
9 :	0.00	0.00	0.43	1288.66								
10 :	0.00	0.00	0.42	1288.24								
11 :	0.00	0.00	0.42	1287.82								
12 :	0.00	0.00	0.41	1287.41								
13 :	0.00	0.00	0.94	1286.47								
14 :	0.00	0.00	0.70	1285.77								
15 :	0.00	0.00	1.37	1284.40								
16 :	0.00	0.00	0.57	1283.83								
17 :	0.00	0.00	0.66	1283.17								
18 :	0.00	0.00	0.64	1282.53								
19 :	0.00	0.00	0.00	1282.53								
20 :	0.00	0.00	1.70	1280.83								
21 :	0.00	0.00	1.92	1278.91								
22 :	0.00	0.00	1.89	1277.02								
23 :	0.00	0.00	0.88	1276.14								
24 :	0.00	0.00	0.87	1275.27								
25 :	0.00	0.00	0.86	1274.41								
26 :	0.00	0.00	1.18	1273.23								
27 :	0.00	0.00	0.10	1273.13								
28 :	0.00	0.00	0.92	1272.21								
29 :	0.00	0.00	0.95	1271.26								
30 :	0.00	0.00	0.63	1270.63								
TOT :	0.00	0.00	26.57									

1991 WINTER STORED WATER

NOV 1990:	KEESEE				FT.BENT				AMITY			
	INFLOW	RELEASE	EVAP	OWN	INFLOW	RELEASE	EVAP	OWN	INFLOW	RELEASE	EVAP	OWN
:				0.00				0.00				0.00
1 :	91.92	0.00	0.00	91.92	391.65	0.00	0.00	391.65	395.43	0.00	0.00	395.43
2 :	0.00	0.00	0.11	91.81	0.00	0.00	0.45	391.20	0.00	0.00	0.45	394.62
3 :	0.00	0.00	0.11	91.70	0.00	0.00	0.46	390.74	0.00	0.00	0.46	394.00
4 :	0.00	0.00	0.11	91.59	0.00	0.00	0.45	390.29	0.00	0.00	0.45	394.00
5 :	0.00	0.00	0.00	91.59	0.00	0.00	0.02	390.27	0.00	0.00	0.02	394.05
6 :	0.00	0.00	0.08	91.51	0.00	0.00	0.35	389.92	0.00	0.00	0.36	393.69
7 :	0.00	0.00	0.03	91.48	0.00	0.00	0.13	389.79	0.00	0.00	0.14	393.55
8 :	0.00	0.00	0.05	91.43	0.00	0.00	0.23	389.56	0.00	0.00	0.23	393.32
9 :	0.00	0.00	0.03	91.40	0.00	0.00	0.13	389.43	0.00	0.00	0.13	393.19
10 :	0.00	0.00	0.03	91.37	0.00	0.00	0.13	389.30	0.00	0.00	0.13	393.06
11 :	0.00	0.00	0.03	91.34	0.00	0.00	0.13	389.17	0.00	0.00	0.13	392.93
12 :	0.00	0.00	0.03	91.31	0.00	0.00	0.13	389.04	0.00	0.00	0.13	392.80
13 :	0.00	0.00	0.07	91.24	0.00	0.00	0.28	388.76	0.00	0.00	0.28	392.52
14 :	0.00	0.00	0.05	91.19	0.00	0.00	0.21	388.55	0.00	0.00	0.21	392.31
15 :	0.00	0.00	0.10	91.09	0.00	0.00	0.41	388.14	0.00	0.00	0.42	391.89
16 :	0.00	0.00	0.04	91.05	0.00	0.00	0.17	387.97	0.00	0.00	0.17	391.72
17 :	0.00	0.00	0.05	91.00	0.00	0.00	0.20	387.77	0.00	0.00	0.20	391.52
18 :	0.00	0.00	0.04	90.96	0.00	0.00	0.19	387.58	0.00	0.00	0.20	391.32
19 :	0.00	0.00	0.00	90.96	0.00	0.00	0.00	387.58	0.00	0.00	0.00	391.32
20 :	0.00	0.00	0.12	90.84	0.00	0.00	0.51	387.07	0.00	0.00	0.52	390.80
21 :	0.00	0.00	0.13	90.71	0.00	0.00	0.58	386.49	0.00	0.00	0.59	390.21
22 :	0.00	0.00	0.13	90.58	0.00	0.00	0.57	385.92	0.00	0.00	0.58	389.63
23 :	0.00	0.00	0.06	90.52	0.00	0.00	0.27	385.65	0.00	0.00	0.27	389.36
24 :	0.00	0.00	0.06	90.46	0.00	0.00	0.26	385.39	0.00	0.00	0.27	389.09
25 :	0.00	0.00	0.06	90.40	0.00	0.00	0.26	385.13	0.00	0.00	0.26	388.83
26 :	0.00	0.00	0.08	90.32	0.00	0.00	0.36	384.77	0.00	0.00	0.36	388.47
27 :	0.00	0.00	0.01	90.31	0.00	0.00	0.03	384.74	0.00	0.00	0.03	388.44
28 :	0.00	0.00	0.06	90.25	0.00	0.00	0.28	384.46	0.00	0.00	0.28	388.16
29 :	0.00	0.00	0.07	90.18	0.00	0.00	0.29	384.17	0.00	0.00	0.29	387.87
30 :	0.00	0.00	0.04	90.14	0.00	0.00	0.19	383.98	0.00	0.00	0.19	387.68
TOT :	91.92	0.00	1.78		391.65	0.00	7.67		395.43	0.00	7.75	

1991 WINTER STORED WATER

NOV 1990:	LAMAR				HYDE				MANVEL			
	INFLOW	RELEASE	EVAP	OWN	INFLOW	RELEASE	EVAP	OWN	INFLOW	RELEASE	EVAP	OWN
:				0.00				0.00				0.00
1 :	783.29	0.00	0.00	783.29	51.96	0.00	0.00	51.96	93.92	0.00	0.00	93.92
2 :	0.00	0.00	0.90	782.39	0.00	0.00	0.06	51.90	0.00	0.00	0.11	93.81
3 :	0.00	0.00	0.92	781.47	0.00	0.00	0.06	51.84	0.00	0.00	0.11	93.70
4 :	0.00	0.00	0.89	780.58	0.00	0.00	0.06	51.78	0.00	0.00	0.11	93.59
5 :	0.00	0.00	0.04	780.54	0.00	0.00	0.00	51.78	0.00	0.00	0.01	93.58
6 :	0.00	0.00	0.71	779.83	0.00	0.00	0.05	51.73	0.00	0.00	0.09	93.49
7 :	0.00	0.00	0.27	779.56	0.00	0.00	0.02	51.71	0.00	0.00	0.03	93.46
8 :	0.00	0.00	0.45	779.11	0.00	0.00	0.03	51.68	0.00	0.00	0.05	93.41
9 :	0.00	0.00	0.26	778.85	0.00	0.00	0.02	51.66	0.00	0.00	0.03	93.38
10 :	0.00	0.00	0.26	778.59	0.00	0.00	0.02	51.64	0.00	0.00	0.03	93.35
11 :	0.00	0.00	0.25	778.34	0.00	0.00	0.02	51.62	0.00	0.00	0.03	93.32
12 :	0.00	0.00	0.25	778.09	0.00	0.00	0.02	51.60	0.00	0.00	0.03	93.29
13 :	0.00	0.00	0.57	777.52	0.00	0.00	0.04	51.56	0.00	0.00	0.07	93.22
14 :	0.00	0.00	0.42	777.10	0.00	0.00	0.03	51.53	0.00	0.00	0.05	93.17
15 :	0.00	0.00	0.83	776.27	0.00	0.00	0.06	51.47	0.00	0.00	0.10	93.07
16 :	0.00	0.00	0.34	775.93	0.00	0.00	0.02	51.45	0.00	0.00	0.04	93.03
17 :	0.00	0.00	0.40	775.53	0.00	0.00	0.03	51.42	0.00	0.00	0.05	92.98
18 :	0.00	0.00	0.39	775.14	0.00	0.00	0.03	51.39	0.00	0.00	0.05	92.93
19 :	0.00	0.00	0.00	775.14	0.00	0.00	0.00	51.39	0.00	0.00	0.00	92.93
20 :	0.00	0.00	1.03	774.11	0.00	0.00	0.07	51.32	0.00	0.00	0.12	92.81
21 :	0.00	0.00	1.16	772.95	0.00	0.00	0.08	51.24	0.00	0.00	0.14	92.67
22 :	0.00	0.00	1.14	771.81	0.00	0.00	0.08	51.16	0.00	0.00	0.14	92.53
23 :	0.00	0.00	0.53	771.28	0.00	0.00	0.04	51.12	0.00	0.00	0.06	92.47
24 :	0.00	0.00	0.53	770.75	0.00	0.00	0.03	51.09	0.00	0.00	0.06	92.41
25 :	0.00	0.00	0.52	770.23	0.00	0.00	0.04	51.05	0.00	0.00	0.06	92.35
26 :	0.00	0.00	0.71	769.52	0.00	0.00	0.05	51.00	0.00	0.00	0.09	92.26
27 :	0.00	0.00	0.06	769.46	0.00	0.00	0.00	51.00	0.00	0.00	0.01	92.25
28 :	0.00	0.00	0.55	768.91	0.00	0.00	0.04	50.96	0.00	0.00	0.07	92.18
29 :	0.00	0.00	0.57	768.34	0.00	0.00	0.04	50.92	0.00	0.00	0.07	92.11
30 :	0.00	0.00	0.38	767.96	0.00	0.00	0.02	50.90	0.00	0.00	0.05	92.06
TOT :	783.29	0.00	15.33		51.96	0.00	1.06		93.92	0.00	1.86	

DECEMBER 1990

		AGREEMENT WATER								SUMMER STORED WATER				PG 2
		KANSAS				TRANSIT LOSS				KEESEE				
DEC 1990:	INFLOW	RELEASE	EVAP	OWN	INFLOW	RELEASE	EVAP	OWN	INFLOW	RELEASE	EVAP	OWN		
:				5863.48	:			0.00	:				90.11	
1	0.00	0.00	2.64	5860.84	:	0.00	0.00	0.00	:	0.00	0.00	0.04	90.07	
2	0.00	0.00	2.61	5858.23	:	0.00	0.00	0.00	:	0.00	0.00	0.04	90.03	
3	0.00	0.00	2.58	5855.65	:	0.00	0.00	0.00	:	0.00	0.00	0.04	89.99	
4	0.00	0.00	2.36	5853.29	:	0.00	0.00	0.00	:	0.00	0.00	0.04	89.95	
5	0.00	0.00	2.52	5850.77	:	0.00	0.00	0.00	:	0.00	0.00	0.04	89.91	
6	0.00	0.00	2.50	5848.27	:	0.00	0.00	0.00	:	0.00	0.00	0.04	89.87	
7	0.00	0.00	2.47	5845.80	:	0.00	0.00	0.00	:	0.00	0.00	0.04	89.83	
8	0.00	0.00	2.44	5843.36	:	0.00	0.00	0.00	:	0.00	0.00	0.04	89.79	
9	0.00	0.00	2.42	5840.94	:	0.00	0.00	0.00	:	0.00	0.00	0.04	89.75	
10	0.00	0.00	2.39	5838.55	:	0.00	0.00	0.00	:	0.00	0.00	0.04	89.71	
11	0.00	0.00	2.37	5836.18	:	0.00	0.00	0.00	:	0.00	0.00	0.04	89.67	
12	0.00	0.00	2.35	5833.83	:	0.00	0.00	0.00	:	0.00	0.00	0.04	89.63	
13	0.00	0.00	2.33	5831.50	:	0.00	0.00	0.00	:	0.00	0.00	0.04	89.59	
14	0.00	0.00	2.31	5829.19	:	0.00	0.00	0.00	:	0.00	0.00	0.04	89.55	
15	0.00	0.00	2.29	5826.90	:	0.00	0.00	0.00	:	0.00	0.00	0.03	89.52	
16	0.00	0.00	2.26	5824.64	:	0.00	0.00	0.00	:	0.00	0.00	0.03	89.49	
17	0.00	0.00	2.24	5822.40	:	0.00	0.00	0.00	:	0.00	0.00	0.03	89.46	
18	0.00	0.00	2.39	5820.01	:	0.00	0.00	0.00	:	0.00	0.00	0.04	89.42	
19	0.00	0.00	0.51	5819.50	:	0.00	0.00	0.00	:	0.00	0.00	0.01	89.41	
20	0.00	0.00	0.17	5819.33	:	0.00	0.00	0.00	:	0.00	0.00	0.00	89.41	
21	0.00	0.00	0.00	5819.33	:	0.00	0.00	0.00	:	0.00	0.00	0.00	89.41	
22	0.00	0.00	0.00	5819.33	:	0.00	0.00	0.00	:	0.00	0.00	0.00	89.41	
23	0.00	0.00	0.00	5819.33	:	0.00	0.00	0.00	:	0.00	0.00	0.00	89.41	
24	0.00	0.00	0.00	5819.33	:	0.00	0.00	0.00	:	0.00	0.00	0.00	89.41	
25	0.00	0.00	0.00	5819.33	:	0.00	0.00	0.00	:	0.00	0.00	0.00	89.41	
26	0.00	0.00	0.00	5819.33	:	0.00	0.00	0.00	:	0.00	0.00	0.00	89.41	
27	0.00	0.00	0.00	5819.33	:	0.00	0.00	0.00	:	0.00	0.00	0.00	89.41	
28	0.00	0.00	0.00	5819.33	:	0.00	0.00	0.00	:	0.00	0.00	0.00	89.41	
29	0.00	0.00	0.00	5819.33	:	0.00	0.00	0.00	:	0.00	0.00	0.00	89.41	
30	0.00	0.00	0.00	5819.33	:	0.00	0.00	0.00	:	0.00	0.00	0.00	89.41	
31	0.00	0.00	0.00	5819.33	:	0.00	0.00	0.00	:	0.00	0.00	0.00	89.41	
TOT	0.00	0.00	44.15	:	0.00	0.00	0.00	:	0.00	0.00	0.70	:		

		SUMMER STORED WATER								SUMMER STORED WATER				PG 2
		FT. BENT				ANITY				LAMAR				
DEC 1990:	INFLOW	RELEASE	EVAP	OWN	INFLOW	RELEASE	EVAP	OWN	INFLOW	RELEASE	EVAP	OWN		
:				383.97	:			387.67	:				767.98	
1	0.00	0.00	0.17	383.80	:	0.00	0.00	0.17	:	0.00	0.00	0.35	767.63	
2	0.00	0.00	0.17	383.63	:	0.00	0.00	0.17	:	0.00	0.00	0.34	767.29	
3	0.00	0.00	0.17	383.46	:	0.00	0.00	0.17	:	0.00	0.00	0.34	766.95	
4	0.00	0.00	0.15	383.31	:	0.00	0.00	0.15	:	0.00	0.00	0.31	766.64	
5	0.00	0.00	0.17	383.14	:	0.00	0.00	0.17	:	0.00	0.00	0.33	766.31	
6	0.00	0.00	0.16	382.98	:	0.00	0.00	0.17	:	0.00	0.00	0.33	765.98	
7	0.00	0.00	0.16	382.82	:	0.00	0.00	0.16	:	0.00	0.00	0.33	765.65	
8	0.00	0.00	0.16	382.66	:	0.00	0.00	0.16	:	0.00	0.00	0.32	765.33	
9	0.00	0.00	0.16	382.50	:	0.00	0.00	0.16	:	0.00	0.00	0.32	765.01	
10	0.00	0.00	0.16	382.34	:	0.00	0.00	0.16	:	0.00	0.00	0.31	764.70	
11	0.00	0.00	0.15	382.19	:	0.00	0.00	0.16	:	0.00	0.00	0.31	764.39	
12	0.00	0.00	0.15	382.04	:	0.00	0.00	0.15	:	0.00	0.00	0.31	764.08	
13	0.00	0.00	0.15	381.89	:	0.00	0.00	0.15	:	0.00	0.00	0.31	763.77	
14	0.00	0.00	0.15	381.74	:	0.00	0.00	0.15	:	0.00	0.00	0.30	763.47	
15	0.00	0.00	0.15	381.59	:	0.00	0.00	0.15	:	0.00	0.00	0.30	763.17	
16	0.00	0.00	0.15	381.44	:	0.00	0.00	0.15	:	0.00	0.00	0.30	762.87	
17	0.00	0.00	0.15	381.29	:	0.00	0.00	0.15	:	0.00	0.00	0.29	762.58	
18	0.00	0.00	0.16	381.13	:	0.00	0.00	0.16	:	0.00	0.00	0.31	762.27	
19	0.00	0.00	0.03	381.10	:	0.00	0.00	0.03	:	0.00	0.00	0.06	762.21	
20	0.00	0.00	0.01	381.09	:	0.00	0.00	0.01	:	0.00	0.00	0.02	762.19	
21	0.00	0.00	0.00	381.09	:	0.00	0.00	0.00	:	0.00	0.00	0.00	762.19	
22	0.00	0.00	0.00	381.09	:	0.00	0.00	0.00	:	0.00	0.00	0.00	762.19	
23	0.00	0.00	0.00	381.09	:	0.00	0.00	0.00	:	0.00	0.00	0.00	762.19	
24	0.00	0.00	0.00	381.09	:	0.00	0.00	0.00	:	0.00	0.00	0.00	762.19	
25	0.00	0.00	0.00	381.09	:	0.00	0.00	0.00	:	0.00	0.00	0.00	762.19	
26	0.00	0.00	0.00	381.09	:	0.00	0.00	0.00	:	0.00	0.00	0.00	762.19	
27	0.00	0.00	0.00	381.09	:	0.00	0.00	0.00	:	0.00	0.00	0.00	762.19	
28	0.00	0.00	0.00	381.09	:	0.00	0.00	0.00	:	0.00	0.00	0.00	762.19	
29	0.00	0.00	0.00	381.09	:	0.00	0.00	0.00	:	0.00	0.00	0.00	762.19	
30	0.00	0.00	0.00	381.09	:	0.00	0.00	0.00	:	0.00	0.00	0.00	762.19	
31	0.00	0.00	0.00	381.09	:	0.00	0.00	0.00	:	0.00	0.00	0.00	762.19	
TOT	0.00	0.00	2.88	:	0.00	0.00	2.90	:	0.00	0.00	5.79	:		

1991 WINTER STORED WATER

DEC 1990:	X-Y				BUFFALO				SISSON			
	INFLOW	RELEASE	EVAP	OWN	INFLOW	RELEASE	EVAP	OWN	INFLOW	RELEASE	EVAP	OWN
:				197.87				329.14				47.02
1	0.00	0.00	0.09	197.78	0.00	0.00	0.15	328.99	0.00	0.00	0.02	47.07
2	0.00	0.00	0.09	197.69	0.00	0.00	0.15	328.84	0.00	0.00	0.02	47.05
3	0.00	0.00	0.09	197.60	0.00	0.00	0.14	328.70	0.00	0.00	0.02	47.03
4	0.00	0.00	0.08	197.52	0.00	0.00	0.13	328.57	0.00	0.00	0.02	47.01
5	0.00	0.00	0.08	197.44	0.00	0.00	0.14	328.43	0.00	0.00	0.02	46.99
6	0.00	0.00	0.08	197.36	0.00	0.00	0.14	328.29	0.00	0.00	0.02	46.97
7	0.00	0.00	0.08	197.28	0.00	0.00	0.14	328.15	0.00	0.00	0.02	46.95
8	0.00	0.00	0.08	197.20	0.00	0.00	0.14	328.01	0.00	0.00	0.02	46.93
9	0.00	0.00	0.08	197.12	0.00	0.00	0.13	327.88	0.00	0.00	0.02	46.91
10	0.00	0.00	0.08	197.04	0.00	0.00	0.13	327.75	0.00	0.00	0.02	46.89
11	0.00	0.00	0.08	196.96	0.00	0.00	0.13	327.62	0.00	0.00	0.02	46.87
12	0.00	0.00	0.08	196.88	0.00	0.00	0.13	327.49	0.00	0.00	0.02	46.85
13	0.00	0.00	0.08	196.80	0.00	0.00	0.13	327.36	0.00	0.00	0.02	46.83
14	0.00	0.00	0.08	196.72	0.00	0.00	0.13	327.23	0.00	0.00	0.02	46.81
15	0.00	0.00	0.08	196.64	0.00	0.00	0.13	327.10	0.00	0.00	0.02	46.79
16	0.00	0.00	0.08	196.56	0.00	0.00	0.13	326.97	0.00	0.00	0.02	46.77
17	0.00	0.00	0.08	196.48	0.00	0.00	0.13	326.84	0.00	0.00	0.02	46.75
18	0.00	0.00	0.08	196.40	0.00	0.00	0.13	326.71	0.00	0.00	0.02	46.73
19	0.00	0.00	0.02	196.38	0.00	0.00	0.03	326.68	0.00	0.00	0.00	46.73
20	0.00	0.00	0.01	196.37	0.00	0.00	0.01	326.67	0.00	0.00	0.00	46.73
21	0.00	0.00	0.00	196.37	0.00	0.00	0.00	326.67	0.00	0.00	0.00	46.73
22	0.00	0.00	0.00	196.37	0.00	0.00	0.00	326.67	0.00	0.00	0.00	46.73
23	0.00	0.00	0.00	196.37	0.00	0.00	0.00	326.67	0.00	0.00	0.00	46.73
24	0.00	0.00	0.00	196.37	0.00	0.00	0.00	326.67	0.00	0.00	0.00	46.73
25	0.00	0.00	0.00	196.37	0.00	0.00	0.00	326.67	0.00	0.00	0.00	46.73
26	0.00	0.00	0.00	196.37	0.00	0.00	0.00	326.67	0.00	0.00	0.00	46.73
27	0.00	0.00	0.00	196.37	0.00	0.00	0.00	326.67	0.00	0.00	0.00	46.73
28	0.00	0.00	0.00	196.37	0.00	0.00	0.00	326.67	0.00	0.00	0.00	46.73
29	0.00	0.00	0.00	196.37	0.00	0.00	0.00	326.67	0.00	0.00	0.00	46.73
30	0.00	0.00	0.00	196.37	0.00	0.00	0.00	326.67	0.00	0.00	0.00	46.73
31	0.00	0.00	0.00	196.37	0.00	0.00	0.00	326.67	0.00	0.00	0.00	46.73
TOT	0.00	0.00	1.50		0.00	0.00	2.47		0.00	0.00	0.36	

1991 WINTER STORED WATER

DEC 1990:	TOTAL				INFLOW	RELEASE	EVAP	OWN
	INFLOW	RELEASE	EVAP	OWN	INFLOW	RELEASE	EVAP	OWN
:				2346.82				
1	0.00	0.00	1.05	2345.77				
2	0.00	0.00	1.04	2344.73				
3	0.00	0.00	1.03	2343.70				
4	0.00	0.00	0.94	2342.76				
5	0.00	0.00	1.01	2341.75				
6	0.00	0.00	1.00	2340.75				
7	0.00	0.00	0.99	2339.76				
8	0.00	0.00	0.98	2338.78				
9	0.00	0.00	0.97	2337.81				
10	0.00	0.00	0.96	2336.85				
11	0.00	0.00	0.95	2335.90				
12	0.00	0.00	0.94	2334.96				
13	0.00	0.00	0.93	2334.03				
14	0.00	0.00	0.92	2333.11				
15	0.00	0.00	0.91	2332.20				
16	0.00	0.00	0.91	2331.29				
17	0.00	0.00	0.90	2330.39				
18	0.00	0.00	0.95	2329.44				
19	0.00	0.00	0.20	2329.24				
20	0.00	0.00	0.07	2329.17				
21	0.00	0.00	0.00	2329.17				
22	0.00	0.00	0.00	2329.17				
23	0.00	0.00	0.00	2329.17				
24	0.00	0.00	0.00	2329.17				
25	0.00	0.00	0.00	2329.17				
26	0.00	0.00	0.00	2329.17				
27	0.00	0.00	0.00	2329.17				
28	0.00	0.00	0.00	2329.17				
29	0.00	0.00	0.00	2329.17				
30	0.00	0.00	0.00	2329.17				
31	0.00	0.00	0.00	2329.17				
TOT	0.00	0.00	17.65					

JANUARY 1991

FEBRUARY 1991

MARCH 1991

ARTICLE III

TED MAR 1991:	AMITY				FT. LYON				LAS ANIMAS CONSOLIDATED			
	INFLOW	RELEASE	EVAP	OWN	INFLOW	RELEASE	EVAP	OWN	INFLOW	RELEASE	EVAP	OWN
:				0.00				0.00				0.00
1 :	0.00	0.00	0.00	0.00	0.00	0.00	0.00	0.00	0.00	0.00	0.00	0.00
2 :	0.00	0.00	0.00	0.00	0.00	0.00	0.00	0.00	0.00	0.00	0.00	0.00
3 :	0.00	0.00	0.00	0.00	0.00	0.00	0.00	0.00	0.00	0.00	0.00	0.00
4 :	0.00	0.00	0.00	0.00	0.00	0.00	0.00	0.00	0.00	0.00	0.00	0.00
5 :	0.00	0.00	0.00	0.00	0.00	0.00	0.00	0.00	0.00	0.00	0.00	0.00
6 :	0.00	0.00	0.00	0.00	0.00	0.00	0.00	0.00	0.00	0.00	0.00	0.00
7 :	0.00	0.00	0.00	0.00	0.00	0.00	0.00	0.00	0.00	0.00	0.00	0.00
8 :	0.00	0.00	0.00	0.00	0.00	0.00	0.00	0.00	0.00	0.00	0.00	0.00
9 :	0.00	0.00	0.00	0.00	0.00	0.00	0.00	0.00	0.00	0.00	0.00	0.00
10 :	0.00	0.00	0.00	0.00	0.00	0.00	0.00	0.00	0.00	0.00	0.00	0.00
11 :	0.00	0.00	0.00	0.00	0.00	0.00	0.00	0.00	0.00	0.00	0.00	0.00
12 :	0.00	0.00	0.00	0.00	0.00	0.00	0.00	0.00	0.00	0.00	0.00	0.00
13 :	0.00	0.00	0.00	0.00	0.00	0.00	0.00	0.00	0.00	0.00	0.00	0.00
14 :	0.00	0.00	0.00	0.00	0.00	0.00	0.00	0.00	0.00	0.00	0.00	0.00
15 :	0.00	0.00	0.00	0.00	0.00	0.00	0.00	0.00	0.00	0.00	0.00	0.00
16 :	0.00	0.00	0.00	0.00	0.00	0.00	0.00	0.00	0.00	0.00	0.00	0.00
17 :	0.00	0.00	0.00	0.00	0.00	0.00	0.00	0.00	0.00	0.00	0.00	0.00
18 :	18897.31	6614.06	0.00	12283.25	3413.83	1194.84	0.00	2218.99	3547.86	1241.75	0.00	2306.11
19 :	0.00	0.00	9.11	12274.14	0.00	0.00	1.64	2217.35	0.00	0.00	1.71	2304.40
20 :	0.00	0.00	9.07	12265.07	0.00	0.00	1.64	2215.71	0.00	0.00	1.70	2302.70
21 :	0.00	0.00	9.05	12256.02	0.00	0.00	1.64	2214.07	0.00	0.00	1.70	2301.00
22 :	0.00	0.00	9.03	12246.97	0.00	0.00	1.63	2212.44	0.00	0.00	1.70	2299.30
23 :	0.00	0.00	9.00	12237.94	0.00	0.00	1.63	2210.81	0.00	0.00	1.69	2297.61
24 :	0.00	0.00	8.99	12228.94	0.00	0.00	1.62	2209.18	0.00	0.00	1.69	2295.92
25 :	0.00	0.00	8.97	12219.95	0.00	0.00	1.62	2207.56	0.00	0.00	1.69	2294.23
26 :	0.00	0.00	13.70	12210.98	0.00	0.00	1.62	2205.94	0.00	0.00	1.69	2292.54
27 :	0.00	0.00	8.60	12197.28	0.00	0.00	2.48	2203.46	0.00	0.00	2.57	2289.97
28 :	0.00	0.00	12.44	12188.68	0.00	0.00	1.55	2201.91	0.00	0.00	1.61	2288.36
29 :	0.00	0.00	8.97	12176.24	0.00	0.00	2.25	2199.66	0.00	0.00	2.33	2286.03
30 :	0.00	0.00	12.38	12163.86	0.00	0.00	2.24	2197.42	0.00	0.00	2.32	2283.71
31 :	0.00	0.00	12.30	12151.56	0.00	0.00	2.22	2195.20	0.00	0.00	2.31	2281.40
TOT :	18897.31	6614.06	131.69		3413.83	1194.84	23.79		3547.86	1241.75	24.71	

ARTICLE III

JOHN MARTIN RESERVOIR

MAR 1991:	TOTAL				FLOOD POOL			
	INFLOW	RELEASE	EVAP	OWN	INFLOW	RELEASE	EVAP	OWN
:				0.00				0.00
1 :	0.00	0.00	0.00	0.00	0.00	0.00	0.00	0.00
2 :	0.00	0.00	0.00	0.00	0.00	0.00	0.00	0.00
3 :	0.00	0.00	0.00	0.00	0.00	0.00	0.00	0.00
4 :	0.00	0.00	0.00	0.00	0.00	0.00	0.00	0.00
5 :	0.00	0.00	0.00	0.00	0.00	0.00	0.00	0.00
6 :	0.00	0.00	0.00	0.00	0.00	0.00	0.00	0.00
7 :	0.00	0.00	0.00	0.00	0.00	0.00	0.00	0.00
8 :	0.00	0.00	0.00	0.00	0.00	0.00	0.00	0.00
9 :	0.00	0.00	0.00	0.00	0.00	0.00	0.00	0.00
10 :	0.00	0.00	0.00	0.00	0.00	0.00	0.00	0.00
11 :	0.00	0.00	0.00	0.00	0.00	0.00	0.00	0.00
12 :	0.00	0.00	0.00	0.00	0.00	0.00	0.00	0.00
13 :	0.00	0.00	0.00	0.00	0.00	0.00	0.00	0.00
14 :	0.00	0.00	0.00	0.00	0.00	0.00	0.00	0.00
15 :	0.00	0.00	0.00	0.00	0.00	0.00	0.00	0.00
16 :	0.00	0.00	0.00	0.00	0.00	0.00	0.00	0.00
17 :	0.00	0.00	0.00	0.00	0.00	0.00	0.00	0.00
18 :	25859.00	9050.65	0.00	16808.35	0.00	0.00	0.00	0.00
19 :	0.00	0.00	12.46	16795.89	0.00	0.00	0.00	0.00
20 :	0.00	0.00	12.41	16783.48	0.00	0.00	0.00	0.00
21 :	0.00	0.00	12.39	16771.09	0.00	0.00	0.00	0.00
22 :	0.00	0.00	12.38	16758.71	0.00	0.00	0.00	0.00
23 :	0.00	0.00	12.35	16746.36	0.00	0.00	0.00	0.00
24 :	0.00	0.00	12.32	16734.04	0.00	0.00	0.00	0.00
25 :	0.00	0.00	12.30	16721.74	0.00	0.00	0.00	0.00
26 :	0.00	0.00	12.28	16709.46	0.00	0.00	0.00	0.00
27 :	0.00	0.00	18.75	16690.71	0.00	0.00	0.00	0.00
28 :	0.00	0.00	11.76	16678.95	0.00	0.00	0.00	0.00
29 :	0.00	0.00	17.02	16661.93	0.00	0.00	0.00	0.00
30 :	0.00	0.00	16.94	16644.99	0.00	0.00	0.00	0.00
31 :	0.00	0.00	16.83	16628.16	0.00	0.00	0.00	0.00
TOT :	25859.00	9050.65	180.19		0.00	0.00	0.00	

1990 WINTER STORED WATER

MAR 1991:	X-Y				BUFFALO				SISSON			
	INFLOW	RELEASE	EVAP	OWN	INFLOW	RELEASE	EVAP	OWN	INFLOW	RELEASE	EVAP	OWN
:				0.00 :				995.75 :				102.70
1 :	0.00	0.00	0.00	0.00 :	0.00	0.00	0.79	994.96 :	0.00	0.00	0.08	102.62
2 :	0.00	0.00	0.00	0.00 :	0.00	0.00	0.78	994.18 :	0.00	0.00	0.08	102.54
3 :	0.00	0.00	0.00	0.00 :	0.00	0.00	0.77	993.41 :	0.00	0.00	0.08	102.46
4 :	0.00	0.00	0.00	0.00 :	0.00	0.00	0.76	992.65 :	0.00	0.00	0.08	102.38
5 :	0.00	0.00	0.00	0.00 :	0.00	0.00	0.77	991.88 :	0.00	0.00	0.08	102.30
6 :	0.00	0.00	0.00	0.00 :	0.00	0.00	0.76	991.12 :	0.00	0.00	0.08	102.22
7 :	0.00	0.00	0.00	0.00 :	0.00	0.00	0.76	990.36 :	0.00	0.00	0.08	102.14
8 :	0.00	0.00	0.00	0.00 :	0.00	0.00	0.75	989.61 :	0.00	0.00	0.08	102.06
9 :	0.00	0.00	0.00	0.00 :	0.00	0.00	0.75	988.86 :	0.00	0.00	0.08	101.98
10 :	0.00	0.00	0.00	0.00 :	0.00	0.00	0.74	988.12 :	0.00	0.00	0.08	101.90
11 :	0.00	0.00	0.00	0.00 :	0.00	0.00	0.74	987.38 :	0.00	0.00	0.08	101.82
12 :	0.00	0.00	0.00	0.00 :	0.00	0.00	0.74	986.64 :	0.00	0.00	0.08	101.74
13 :	0.00	0.00	0.00	0.00 :	0.00	0.00	0.74	985.90 :	0.00	0.00	0.08	101.66
14 :	0.00	0.00	0.00	0.00 :	0.00	0.00	0.73	985.17 :	0.00	0.00	0.08	101.58
15 :	0.00	0.00	0.00	0.00 :	0.00	0.00	0.73	984.44 :	0.00	0.00	0.08	101.50
16 :	0.00	0.00	0.00	0.00 :	0.00	0.00	0.74	983.70 :	0.00	0.00	0.08	101.42
17 :	0.00	0.00	0.00	0.00 :	0.00	0.00	0.73	982.97 :	0.00	0.00	0.08	101.34
18 :	0.00	0.00	0.00	0.00 :	0.00	0.00	0.73	982.24 :	0.00	0.00	0.08	101.26
19 :	0.00	0.00	0.00	0.00 :	0.00	0.00	0.73	981.51 :	0.00	0.00	0.08	101.18
20 :	0.00	0.00	0.00	0.00 :	0.00	0.00	0.72	980.79 :	0.00	0.00	0.08	101.10
21 :	0.00	0.00	0.00	0.00 :	0.00	0.00	0.72	980.07 :	0.00	0.00	0.08	101.02
22 :	0.00	0.00	0.00	0.00 :	0.00	0.00	0.72	979.35 :	0.00	0.00	0.08	100.94
23 :	0.00	0.00	0.00	0.00 :	0.00	0.00	0.72	978.63 :	0.00	0.00	0.08	100.86
24 :	0.00	0.00	0.00	0.00 :	0.00	0.00	0.72	977.91 :	0.00	0.00	0.08	100.78
25 :	0.00	0.00	0.00	0.00 :	0.00	0.00	0.72	977.19 :	0.00	0.00	0.08	100.70
26 :	0.00	0.00	0.00	0.00 :	0.00	0.00	0.72	976.47 :	0.00	0.00	0.07	100.63
27 :	0.00	0.00	0.00	0.00 :	0.00	0.00	1.10	975.37 :	0.00	0.00	0.11	100.52
28 :	0.00	0.00	0.00	0.00 :	0.00	0.00	0.69	974.68 :	0.00	0.00	0.07	100.45
29 :	0.00	0.00	0.00	0.00 :	0.00	0.00	0.99	973.69 :	0.00	0.00	0.10	100.35
30 :	0.00	0.00	0.00	0.00 :	0.00	0.00	0.99	972.70 :	0.00	0.00	0.10	100.25
31 :	0.00	0.00	0.00	0.00 :	0.00	0.00	0.99	971.71 :	0.00	0.00	0.10	100.15
TOT :	0.00	0.00	0.00	:	0.00	0.00	24.04	:	0.00	0.00	2.55	:

1990 WINTER STORED WATER

MAR 1991:	TOTAL				INFLOW	RELEASE	EVAP	OWN	INFLOW	RELEASE	EVAP	OWN
	INFLOW	RELEASE	EVAP	OWN								
:				1254.23 :								
1 :	0.00	0.00	0.99	1253.24 :								
2 :	0.00	0.00	0.98	1252.26 :								
3 :	0.00	0.00	0.97	1251.29 :								
4 :	0.00	0.00	0.96	1250.33 :								
5 :	0.00	0.00	0.97	1249.36 :								
6 :	0.00	0.00	0.96	1248.40 :								
7 :	0.00	0.00	0.96	1247.44 :								
8 :	0.00	0.00	0.95	1246.49 :								
9 :	0.00	0.00	0.95	1245.54 :								
10 :	0.00	0.00	0.94	1244.60 :								
11 :	0.00	0.00	0.93	1243.67 :								
12 :	0.00	0.00	0.93	1242.74 :								
13 :	0.00	0.00	0.93	1241.81 :								
14 :	0.00	0.00	0.92	1240.89 :								
15 :	0.00	0.00	0.92	1239.97 :								
16 :	0.00	0.00	0.93	1239.04 :								
17 :	0.00	0.00	0.92	1238.12 :								
18 :	0.00	0.00	0.92	1237.20 :								
19 :	0.00	0.00	0.92	1236.28 :								
20 :	0.00	0.00	0.91	1235.37 :								
21 :	0.00	0.00	0.91	1234.46 :								
22 :	0.00	0.00	0.91	1233.55 :								
23 :	0.00	0.00	0.91	1232.64 :								
24 :	0.00	0.00	0.91	1231.73 :								
25 :	0.00	0.00	0.91	1230.82 :								
26 :	0.00	0.00	0.90	1229.92 :								
27 :	0.00	0.00	1.38	1228.54 :								
28 :	0.00	0.00	0.87	1227.67 :								
29 :	0.00	0.00	1.25	1226.42 :								
30 :	0.00	0.00	1.25	1225.17 :								
31 :	0.00	0.00	1.24	1223.93 :								
TOT :	0.00	0.00	30.30	:								

APRIL 1991

SUMMER STORED WATER

APR 1991:	HYDE				MANVEL				X-Y			
	INFLOW	RELEASE	EVAP	OWN	INFLOW	RELEASE	EVAP	OWN	INFLOW	RELEASE	EVAP	OWN
:				122.48				88.57				190.59
1 :	0.00	0.00	0.11	122.37	0.00	0.00	0.08	88.49	0.00	0.00	0.17	190.42
2 :	0.00	0.00	0.02	122.35	0.00	0.00	0.02	88.47	0.00	0.00	0.04	190.38
3 :	0.00	0.00	0.08	122.27	0.00	0.00	0.06	88.41	0.00	0.00	0.13	190.25
4 :	0.00	0.00	0.17	122.10	0.00	0.00	0.12	88.29	0.00	0.00	0.27	189.98
5 :	0.00	4.02	0.10	117.98	0.00	0.00	0.08	88.21	0.00	35.68	0.16	154.14
6 :	0.00	6.43	0.11	111.44	0.00	0.00	0.08	88.13	0.00	57.09	0.14	96.91
7 :	0.00	6.43	0.10	104.91	0.00	0.00	0.08	88.05	0.00	57.09	0.08	39.74
8 :	0.00	6.43	0.12	98.36	0.00	0.00	0.10	87.95	0.00	39.70	0.04	0.00
9 :	0.00	6.43	0.09	91.84	0.00	0.00	0.08	87.87	0.00	0.00	0.00	0.00
10 :	0.00	6.43	0.13	85.28	0.00	0.00	0.12	87.75	0.00	0.00	0.00	0.00
11 :	0.00	7.57	0.11	77.60	0.00	0.00	0.12	87.63	0.00	0.00	0.00	0.00
12 :	0.00	8.25	0.07	69.28	0.00	0.00	0.08	87.55	0.00	0.00	0.00	0.00
13 :	0.00	8.25	0.07	60.96	0.00	0.00	0.08	87.47	0.00	0.00	0.00	0.00
14 :	10.45	8.25	0.06	63.10	19.30	0.00	0.08	106.69	41.01	41.01	0.00	0.00
15 :	3.88	15.99	0.07	50.92	7.16	0.00	0.11	113.74	15.22	15.22	0.00	0.00
16 :	0.00	20.63	0.05	30.24	0.00	0.00	0.12	113.62	0.00	0.00	0.00	0.00
17 :	0.00	20.63	0.01	9.60	0.00	0.00	0.05	113.57	0.00	0.00	0.00	0.00
18 :	0.00	9.59	0.01	0.00	0.00	0.00	0.06	113.51	0.00	0.00	0.00	0.00
19 :	0.00	0.00	0.00	0.00	0.00	0.00	0.14	113.37	0.00	0.00	0.00	0.00
20 :	0.00	0.00	0.00	0.00	0.00	0.00	0.14	113.23	0.00	0.00	0.00	0.00
21 :	0.00	0.00	0.00	0.00	0.00	0.00	0.15	113.08	0.00	0.00	0.00	0.00
22 :	0.00	0.00	0.00	0.00	0.00	0.00	0.11	112.97	0.00	0.00	0.00	0.00
23 :	0.00	0.00	0.00	0.00	0.00	0.00	0.08	112.89	0.00	0.00	0.00	0.00
24 :	0.00	0.00	0.00	0.00	0.00	0.00	0.11	112.78	0.00	0.00	0.00	0.00
25 :	0.00	0.00	0.00	0.00	0.00	0.00	0.17	112.61	0.00	0.00	0.00	0.00
26 :	0.00	0.00	0.00	0.00	0.00	0.00	0.15	112.46	0.00	0.00	0.00	0.00
27 :	0.00	0.00	0.00	0.00	0.00	0.00	0.15	112.31	0.00	0.00	0.00	0.00
28 :	0.00	0.00	0.00	0.00	0.00	0.00	0.15	112.16	0.00	0.00	0.00	0.00
29 :	0.00	0.00	0.00	0.00	0.00	0.00	0.09	112.07	0.00	0.00	0.00	0.00
30 :	0.00	0.00	0.00	0.00	0.00	0.00	0.05	112.02	0.00	0.00	0.00	0.00
TOT :	14.33	135.33	1.48		26.46	0.00	3.01		56.23	245.79	1.03	

SUMMER STORED WATER

APR 1991:	BUFFALO				SISSON				TOTAL			
	INFLOW	RELEASE	EVAP	OWN	INFLOW	RELEASE	EVAP	OWN	INFLOW	RELEASE	EVAP	OWN
:				317.01				637.76				2839.56
1 :	0.00	0.00	0.28	316.73	0.00	0.00	0.55	637.21	0.00	287.04	2.47	2550.05
2 :	0.00	0.00	0.07	316.66	0.00	0.00	0.14	637.07	0.00	178.30	0.55	2371.20
3 :	0.00	0.00	0.22	316.44	0.00	0.00	0.44	636.63	0.00	295.49	1.64	2074.07
4 :	0.00	0.00	0.44	316.00	0.00	0.00	0.89	635.74	0.00	349.04	2.90	1722.13
5 :	0.00	11.76	0.27	303.97	0.00	0.00	0.54	635.20	0.00	174.84	1.47	1545.82
6 :	0.00	18.82	0.27	284.88	0.00	0.00	0.57	634.63	0.00	138.24	1.39	1406.19
7 :	0.00	18.82	0.25	265.81	0.00	0.00	0.55	634.08	0.00	138.24	1.22	1266.73
8 :	0.00	48.98	0.30	216.53	0.00	0.00	0.72	633.36	0.00	151.01	1.43	1114.29
9 :	0.00	96.44	0.21	119.88	0.00	0.00	0.61	632.75	0.00	158.77	1.07	954.45
10 :	0.00	105.20	0.16	14.52	0.00	0.00	0.87	631.88	0.00	133.71	1.31	819.43
11 :	0.00	14.50	0.02	0.00	0.00	0.00	0.84	631.04	0.00	22.07	1.09	796.27
12 :	0.00	0.00	0.00	0.00	0.00	0.00	0.60	630.44	0.00	8.25	0.75	787.27
13 :	0.00	0.00	0.00	0.00	0.00	0.00	0.59	629.85	0.00	8.25	0.74	778.28
14 :	68.34	68.34	0.00	0.00	9.65	0.00	0.61	638.89	804.05	749.20	0.75	832.38
15 :	25.37	25.37	0.00	0.00	3.58	0.00	0.68	641.79	298.39	323.43	0.89	806.45
16 :	0.00	0.00	0.00	0.00	0.00	0.00	0.65	641.14	0.00	20.63	0.82	785.00
17 :	0.00	0.00	0.00	0.00	0.00	0.00	0.26	640.88	0.00	20.63	0.32	764.05
18 :	0.00	0.00	0.00	0.00	0.00	0.00	0.36	640.52	0.00	9.59	0.43	754.03
19 :	0.00	0.00	0.00	0.00	0.00	0.00	0.79	639.73	0.00	0.00	0.93	753.10
20 :	0.00	0.00	0.00	0.00	0.00	0.00	0.79	638.94	0.00	0.00	0.93	752.17
21 :	0.00	0.00	0.00	0.00	0.00	0.00	0.83	638.11	0.00	0.00	0.98	751.19
22 :	0.00	0.00	0.00	0.00	0.00	0.00	0.59	637.52	0.00	0.00	0.70	750.49
23 :	0.00	0.00	0.00	0.00	0.00	0.00	0.43	637.09	0.00	0.00	0.51	749.98
24 :	0.00	0.00	0.00	0.00	0.00	0.00	0.59	636.50	0.00	0.00	0.70	749.28
25 :	0.00	0.00	0.00	0.00	0.00	0.00	0.98	635.52	0.00	0.00	1.15	748.13
26 :	0.00	0.00	0.00	0.00	0.00	0.00	0.85	634.67	0.00	0.00	1.00	747.13
27 :	0.00	0.00	0.00	0.00	0.00	0.00	0.86	633.81	0.00	0.00	1.01	746.12
28 :	0.00	0.00	0.00	0.00	0.00	0.00	0.87	632.94	0.00	0.00	1.02	745.10
29 :	0.00	0.00	0.00	0.00	0.00	0.00	0.48	632.46	0.00	0.00	0.57	744.53
30 :	0.00	0.00	0.00	0.00	0.00	0.00	0.29	632.17	0.00	0.00	0.34	744.19
TOT :	93.71	408.23	2.49		13.23	0.00	18.82		1102.44	3166.73	31.08	

1991 WINTER STORED WATER

APR 1991:	KEESEE				FT.BENT				AMITY			
	INFLOW	RELEASE	EVAP	OWN	INFLOW	RELEASE	EVAP	OWN	INFLOW	RELEASE	EVAP	OWN
:				0.00				369.92				373.49
1 :	34.22	13.26	0.00	20.96	147.27	0.00	0.32	516.87	736.38	0.00	0.32	1109.55
2 :	34.22	28.94	0.00	26.24	147.27	0.00	0.11	664.03	736.38	540.21	0.24	1305.48
3 :	34.22	28.94	0.02	31.50	147.27	0.00	0.46	810.84	736.38	626.29	0.90	1414.67
4 :	29.63	28.94	0.05	32.14	127.52	0.00	1.13	937.23	637.58	626.29	1.98	1423.98
5 :	27.37	28.31	0.03	31.17	117.82	0.00	0.80	1054.25	589.10	662.19	1.22	1349.67
6 :	27.37	27.93	0.03	30.58	117.82	0.00	0.95	1171.12	589.10	704.61	1.21	1232.95
7 :	27.37	27.93	0.03	29.99	117.82	0.00	1.02	1287.92	589.10	704.61	1.07	1116.37
8 :	27.37	27.93	0.03	29.40	117.82	0.00	1.45	1404.29	589.10	704.61	1.26	999.60
9 :	27.37	27.93	0.03	28.81	117.82	0.00	1.34	1520.77	589.10	704.61	0.96	883.13
10 :	27.37	27.93	0.04	28.21	117.82	33.82	2.09	1602.68	589.10	704.61	1.21	766.41
11 :	27.37	27.93	0.04	27.61	117.82	55.90	2.14	1662.46	589.10	704.61	1.02	649.88
12 :	27.37	27.93	0.03	27.02	117.82	55.90	1.57	1722.81	589.10	704.61	0.61	533.76
13 :	27.37	27.93	0.03	26.43	117.82	55.90	1.63	1783.10	589.10	704.61	0.50	417.75
14 :	8.88	9.44	0.03	25.84	38.22	0.00	1.72	1819.60	191.09	306.60	0.40	301.84
15 :	0.00	0.15	0.03	25.66	0.00	2.69	1.95	1914.96	0.00	301.52	0.32	0.00
16 :	0.00	0.00	0.03	25.63	0.00	55.90	1.86	1757.20	0.00	0.00	0.00	0.00
17 :	0.00	0.00	0.01	25.62	0.00	55.90	0.71	1700.59	0.00	0.00	0.00	0.00
18 :	0.00	0.00	0.01	25.61	0.00	55.90	0.95	1643.74	0.00	0.00	0.00	0.00
19 :	0.00	0.00	0.03	25.58	0.00	55.90	2.03	1585.81	0.00	0.00	0.00	0.00
20 :	0.00	0.00	0.03	25.55	0.00	55.90	1.96	1527.95	0.00	0.00	0.00	0.00
21 :	0.00	0.00	0.03	25.52	0.00	55.90	1.99	1470.06	0.00	0.00	0.00	0.00
22 :	0.00	0.00	0.02	25.50	0.00	40.89	1.36	1427.81	0.00	0.00	0.00	0.00
23 :	0.00	0.00	0.02	25.48	0.00	31.89	0.96	1394.96	0.00	0.00	0.00	0.00
24 :	0.00	0.00	0.02	25.46	0.00	31.89	1.30	1361.77	0.00	0.00	0.00	0.00
25 :	0.00	0.00	0.04	25.42	0.00	31.89	2.10	1327.78	0.00	0.00	0.00	0.00
26 :	0.00	0.00	0.04	25.38	0.00	45.62	1.77	1280.39	0.00	0.00	0.00	0.00
27 :	0.00	0.00	0.03	25.35	0.00	53.85	1.74	1224.80	0.00	0.00	0.00	0.00
28 :	0.00	0.00	0.03	25.32	0.00	53.85	1.68	1169.27	0.00	0.00	0.00	0.00
29 :	0.00	0.00	0.02	25.30	0.00	53.85	0.89	1114.53	0.00	0.00	0.00	0.00
30 :	0.00	0.00	0.01	25.29	0.00	28.92	0.51	1085.10	0.00	0.00	0.00	0.00
TOT :	387.50	361.42	0.79		1667.93	912.26	40.49		8339.71	8699.98	13.22	

1991 WINTER STORED WATER

APR 1991:	LAMAR				HYDE				MANVEL			
	INFLOW	RELEASE	EVAP	OWN	INFLOW	RELEASE	EVAP	OWN	INFLOW	RELEASE	EVAP	OWN
:				739.68				48.99				88.57
1 :	294.55	0.00	0.64	1033.59	19.34	0.00	0.04	68.29	35.70	0.00	0.08	124.19
2 :	294.55	0.00	0.22	1327.92	19.34	0.00	0.01	87.62	35.70	0.00	0.03	159.86
3 :	294.55	0.00	0.92	1621.55	19.34	0.00	0.06	106.90	35.70	0.00	0.11	195.45
4 :	255.03	0.00	2.27	1874.31	16.74	0.00	0.15	123.49	30.91	0.00	0.27	226.09
5 :	235.64	184.23	1.60	1924.12	15.47	0.00	0.11	138.85	28.56	0.00	0.19	254.46
6 :	235.64	226.85	1.73	1931.18	15.47	0.00	0.12	154.20	28.56	0.00	0.23	282.79
7 :	235.64	226.85	1.67	1938.30	15.47	0.00	0.13	169.54	28.56	0.00	0.25	311.10
8 :	235.64	226.85	2.19	1944.90	15.47	0.00	0.19	184.82	28.56	0.00	0.35	339.31
9 :	235.64	226.85	1.86	1951.83	15.47	0.00	0.18	200.11	28.56	0.00	0.33	367.54
10 :	235.64	226.85	2.68	1957.94	15.47	0.00	0.28	215.30	28.56	0.00	0.50	395.60
11 :	235.64	226.85	2.61	1964.12	15.47	0.00	0.29	230.48	28.56	0.00	0.53	423.63
12 :	235.64	226.85	1.86	1971.05	15.47	0.00	0.22	245.73	28.56	0.00	0.40	451.79
13 :	235.64	226.85	1.86	1977.98	15.47	0.00	0.23	260.97	28.56	0.00	0.43	479.92
14 :	76.44	67.65	1.91	1984.86	5.02	0.00	0.25	265.74	9.27	0.00	0.46	488.73
15 :	0.00	141.71	2.13	1841.02	0.00	0.00	0.29	265.45	0.00	0.00	0.52	488.21
16 :	0.00	192.06	1.88	1647.08	0.00	0.00	0.27	265.18	0.00	0.00	0.50	487.71
17 :	0.00	192.06	0.66	1454.36	0.00	0.00	0.11	265.07	0.00	0.00	0.20	487.51
18 :	0.00	192.06	0.81	1261.49	0.00	0.00	0.15	264.92	0.00	0.00	0.27	487.24
19 :	0.00	192.06	1.55	1067.88	0.00	0.00	0.33	264.59	0.00	0.00	0.60	486.64
20 :	0.00	192.06	1.32	874.50	0.00	0.00	0.33	264.26	0.00	0.00	0.60	486.04
21 :	0.00	192.06	1.14	681.30	0.00	0.00	0.34	263.92	0.00	0.00	0.63	485.41
22 :	0.00	154.33	0.63	526.34	0.00	0.00	0.25	263.67	0.00	0.00	0.45	484.96
23 :	0.00	131.68	0.35	394.31	0.00	0.00	0.18	263.49	0.00	0.00	0.33	484.63
24 :	0.00	131.68	0.37	262.26	0.00	0.00	0.25	263.24	0.00	0.00	0.45	484.18
25 :	0.00	131.68	0.40	130.18	0.00	0.00	0.41	262.83	0.00	0.00	0.75	483.43
26 :	0.00	130.01	0.17	0.00	0.00	0.00	0.35	262.48	0.00	0.00	0.64	482.79
27 :	0.00	0.00	0.00	0.00	0.00	0.00	0.36	262.12	0.00	0.00	0.65	482.14
28 :	0.00	0.00	0.00	0.00	0.00	0.00	0.36	261.76	0.00	0.00	0.66	481.48
29 :	0.00	0.00	0.00	0.00	0.00	0.00	0.20	261.56	0.00	0.00	0.37	481.11
30 :	0.00	0.00	0.00	0.00	0.00	0.00	0.12	261.44	0.00	0.00	0.22	480.89
TOT :	3335.88	4040.13	35.43		219.01	0.00	6.56		404.32	0.00	12.00	

MAY 1991

AGREEMENT WATER

SUMMER STORED WATER

MAY 1991:	KANSAS				TRANSIT LOSS				KEESEE			
	INFLOW	RELEASE	EVAP	OWN	INFLOW	RELEASE	EVAP	OWN	INFLOW	RELEASE	EVAP	OWN
:				17176.96				8692.28				0.00
1 :	0.00	0.00	34.42	17142.54	0.00	0.00	17.42	8674.86	0.00	0.00	0.00	0.00
2 :	0.00	0.00	45.98	17096.56	0.00	0.00	23.27	8651.59	0.00	0.00	0.00	0.00
3 :	0.00	0.00	14.13	17082.43	0.00	0.00	7.15	8644.44	0.00	0.00	0.00	0.00
4 :	0.00	0.00	13.42	17069.01	0.00	0.00	6.79	8637.65	0.00	0.00	0.00	0.00
5 :	0.00	0.00	14.33	17054.68	0.00	0.00	7.25	8630.40	0.00	0.00	0.00	0.00
6 :	0.00	0.00	16.91	17037.77	0.00	0.00	8.56	8621.84	0.00	0.00	0.00	0.00
7 :	0.00	0.00	17.04	17020.73	0.00	0.00	8.62	8613.22	0.00	0.00	0.00	0.00
8 :	0.00	0.00	21.34	16999.39	0.00	0.00	10.80	8602.42	0.00	0.00	0.00	0.00
9 :	0.00	0.00	40.46	16958.93	0.00	0.00	20.47	8581.95	0.00	0.00	0.00	0.00
10 :	0.00	0.00	30.15	16928.78	0.00	0.00	15.26	8566.69	0.00	0.00	0.00	0.00
11 :	0.00	0.00	31.25	16897.53	0.00	0.00	15.81	8550.88	0.00	0.00	0.00	0.00
12 :	0.00	0.00	30.60	16866.93	0.00	0.00	15.49	8535.39	0.00	0.00	0.00	0.00
13 :	0.00	0.00	32.40	16834.53	0.00	0.00	16.40	8518.99	0.00	0.00	0.00	0.00
14 :	0.00	0.00	38.88	16795.65	0.00	0.00	19.68	8499.31	0.00	0.00	0.00	0.00
15 :	0.00	0.00	35.43	16760.22	0.00	0.00	17.93	8481.38	0.00	0.00	0.00	0.00
16 :	0.00	0.00	20.74	16739.48	0.00	0.00	10.49	8470.89	0.00	0.00	0.00	0.00
17 :	0.00	0.00	24.63	16714.85	0.00	0.00	12.47	8458.42	0.00	0.00	0.00	0.00
18 :	0.00	0.00	24.65	16690.20	0.00	0.00	12.47	8445.95	0.00	0.00	0.00	0.00
19 :	0.00	0.00	24.67	16665.53	0.00	0.00	12.48	8433.47	0.00	0.00	0.00	0.00
20 :	0.00	0.00	35.94	16629.59	0.00	0.00	18.19	8415.28	0.00	0.00	0.00	0.00
21 :	0.00	0.00	20.36	16609.23	0.00	0.00	10.31	8404.97	0.00	0.00	0.00	0.00
22 :	0.00	0.00	32.95	16576.28	0.00	0.00	16.67	8388.30	0.00	0.00	0.00	0.00
23 :	0.00	0.00	21.26	16555.02	0.00	0.00	10.76	8377.54	0.00	0.00	0.00	0.00
24 :	0.00	0.00	30.46	16524.56	0.00	0.00	15.41	8362.13	0.00	0.00	0.00	0.00
25 :	0.00	0.00	30.39	16494.17	0.00	0.00	15.38	8346.75	0.00	0.00	0.00	0.00
26 :	0.00	0.00	30.46	16463.71	0.00	0.00	15.41	8331.34	0.00	0.00	0.00	0.00
27 :	0.00	0.00	31.00	16432.71	0.00	0.00	15.69	8315.65	0.00	0.00	0.00	0.00
28 :	0.00	0.00	38.51	16394.20	0.00	0.00	19.49	8296.16	0.00	0.00	0.00	0.00
29 :	0.00	0.00	23.88	16370.32	0.00	0.00	12.08	8284.08	0.00	0.00	0.00	0.00
30 :	0.00	0.00	53.98	16316.34	0.00	0.00	27.32	8256.76	0.00	0.00	0.00	0.00
31 :	0.00	0.00	35.24	16281.10	0.00	0.00	17.83	8238.93	0.00	0.00	0.00	0.00
TOT :	0.00	0.00	895.86		0.00	0.00	453.35		0.00	0.00	0.00	

SUMMER STORED WATER

MAY 1991:	FT. BENT				AMITY				LAMAR			
	INFLOW	RELEASE	EVAP	OWN	INFLOW	RELEASE	EVAP	OWN	INFLOW	RELEASE	EVAP	OWN
:				0.00				0.00				0.00
1 :	0.00	0.00	0.00	0.00	0.00	0.00	0.00	0.00	0.00	0.00	0.00	0.00
2 :	0.00	0.00	0.00	0.00	0.00	0.00	0.00	0.00	0.00	0.00	0.00	0.00
3 :	0.00	0.00	0.00	0.00	0.00	0.00	0.00	0.00	0.00	0.00	0.00	0.00
4 :	0.00	0.00	0.00	0.00	0.00	0.00	0.00	0.00	0.00	0.00	0.00	0.00
5 :	0.00	0.00	0.00	0.00	0.00	0.00	0.00	0.00	0.00	0.00	0.00	0.00
6 :	0.00	0.00	0.00	0.00	0.00	0.00	0.00	0.00	0.00	0.00	0.00	0.00
7 :	0.00	0.00	0.00	0.00	0.00	0.00	0.00	0.00	0.00	0.00	0.00	0.00
8 :	0.00	0.00	0.00	0.00	0.00	0.00	0.00	0.00	0.00	0.00	0.00	0.00
9 :	0.00	0.00	0.00	0.00	0.00	0.00	0.00	0.00	0.00	0.00	0.00	0.00
10 :	0.00	0.00	0.00	0.00	0.00	0.00	0.00	0.00	0.00	0.00	0.00	0.00
11 :	0.00	0.00	0.00	0.00	0.00	0.00	0.00	0.00	0.00	0.00	0.00	0.00
12 :	0.00	0.00	0.00	0.00	0.00	0.00	0.00	0.00	0.00	0.00	0.00	0.00
13 :	0.00	0.00	0.00	0.00	0.00	0.00	0.00	0.00	0.00	0.00	0.00	0.00
14 :	0.00	0.00	0.00	0.00	0.00	0.00	0.00	0.00	0.00	0.00	0.00	0.00
15 :	0.00	0.00	0.00	0.00	0.00	0.00	0.00	0.00	0.00	0.00	0.00	0.00
16 :	0.00	0.00	0.00	0.00	0.00	0.00	0.00	0.00	0.00	0.00	0.00	0.00
17 :	0.00	0.00	0.00	0.00	0.00	0.00	0.00	0.00	0.00	0.00	0.00	0.00
18 :	0.00	0.00	0.00	0.00	0.00	0.00	0.00	0.00	0.00	0.00	0.00	0.00
19 :	0.00	0.00	0.00	0.00	0.00	0.00	0.00	0.00	0.00	0.00	0.00	0.00
20 :	0.00	0.00	0.00	0.00	0.00	0.00	0.00	0.00	0.00	0.00	0.00	0.00
21 :	0.00	0.00	0.00	0.00	0.00	0.00	0.00	0.00	0.00	0.00	0.00	0.00
22 :	0.00	0.00	0.00	0.00	0.00	0.00	0.00	0.00	0.00	0.00	0.00	0.00
23 :	0.00	0.00	0.00	0.00	0.00	0.00	0.00	0.00	0.00	0.00	0.00	0.00
24 :	0.00	0.00	0.00	0.00	0.00	0.00	0.00	0.00	0.00	0.00	0.00	0.00
25 :	0.00	0.00	0.00	0.00	0.00	0.00	0.00	0.00	0.00	0.00	0.00	0.00
26 :	0.00	0.00	0.00	0.00	0.00	0.00	0.00	0.00	0.00	0.00	0.00	0.00
27 :	0.00	0.00	0.00	0.00	0.00	0.00	0.00	0.00	0.00	0.00	0.00	0.00
28 :	0.00	0.00	0.00	0.00	0.00	0.00	0.00	0.00	0.00	0.00	0.00	0.00
29 :	0.00	0.00	0.00	0.00	0.00	0.00	0.00	0.00	0.00	0.00	0.00	0.00
30 :	0.00	0.00	0.00	0.00	0.00	0.00	0.00	0.00	0.00	0.00	0.00	0.00
31 :	0.00	0.00	0.00	0.00	0.00	0.00	0.00	0.00	0.00	0.00	0.00	0.00
TOT :	0.00	0.00	0.00		0.00	0.00	0.00		0.00	0.00	0.00	

SUMMER STORED WATER

MAY 1991:	HYDE				MANVEL				X-Y			
	INFLOW	RELEASE	EVAP	OWN	INFLOW	RELEASE	EVAP	OWN	INFLOW	RELEASE	EVAP	OWN
:				0.00				112.02				0.00
1 :	29.90	0.00	0.00	29.90	0.00	0.00	0.22	111.80	0.00	0.00	0.00	0.00
2 :	0.00	0.00	0.08	29.82	0.00	0.00	0.30	111.50	0.00	0.00	0.00	0.00
3 :	0.00	0.00	0.03	29.79	0.00	0.00	0.09	111.41	0.00	0.00	0.00	0.00
4 :	0.00	0.00	0.02	29.77	0.00	0.00	0.09	111.32	0.00	0.00	0.00	0.00
5 :	0.00	0.00	0.03	29.74	0.00	0.00	0.09	111.23	0.00	0.00	0.00	0.00
6 :	0.00	0.00	0.03	29.71	0.00	0.00	0.11	111.12	0.00	0.00	0.00	0.00
7 :	0.00	0.00	0.03	29.68	0.00	0.00	0.11	111.01	0.00	0.00	0.00	0.00
8 :	0.00	0.00	0.04	29.64	0.00	0.00	0.14	110.87	0.00	0.00	0.00	0.00
9 :	0.00	0.00	0.07	29.57	0.00	0.00	0.26	110.61	0.00	0.00	0.00	0.00
10 :	0.00	0.00	0.05	29.52	0.00	0.00	0.20	110.41	0.00	0.00	0.00	0.00
11 :	0.00	0.00	0.06	29.46	0.00	0.00	0.20	110.21	0.00	0.00	0.00	0.00
12 :	0.00	0.00	0.05	29.41	0.00	0.00	0.20	110.01	0.00	0.00	0.00	0.00
13 :	0.00	0.00	0.06	29.35	0.00	0.00	0.21	109.80	0.00	0.00	0.00	0.00
14 :	0.00	0.00	0.07	29.28	0.00	0.00	0.25	109.55	0.00	0.00	0.00	0.00
15 :	0.00	0.00	0.06	29.22	0.00	0.00	0.23	109.32	0.00	0.00	0.00	0.00
16 :	0.00	0.00	0.04	29.18	0.00	0.00	0.13	109.19	0.00	0.00	0.00	0.00
17 :	0.00	0.00	0.04	29.14	0.00	0.00	0.16	109.03	0.00	0.00	0.00	0.00
18 :	0.00	0.00	0.04	29.10	0.00	0.00	0.16	108.87	0.00	0.00	0.00	0.00
19 :	0.00	0.00	0.04	29.06	0.00	0.00	0.16	108.71	0.00	0.00	0.00	0.00
20 :	0.00	0.00	0.06	29.00	0.00	0.00	0.24	108.47	0.00	0.00	0.00	0.00
21 :	0.00	0.00	0.04	28.96	0.00	0.00	0.13	108.34	0.00	0.00	0.00	0.00
22 :	0.00	0.00	0.06	28.90	0.00	0.00	0.21	108.13	0.00	0.00	0.00	0.00
23 :	0.00	0.00	0.04	28.86	0.00	0.00	0.14	107.99	0.00	0.00	0.00	0.00
24 :	0.00	0.00	0.05	28.81	0.00	0.00	0.20	107.79	0.00	0.00	0.00	0.00
25 :	0.00	0.00	0.05	28.76	0.00	0.00	0.20	107.59	0.00	0.00	0.00	0.00
26 :	0.00	0.00	0.05	28.71	0.00	0.00	0.20	107.39	0.00	0.00	0.00	0.00
27 :	0.00	0.00	0.05	28.66	0.00	0.00	0.20	107.19	0.00	0.00	0.00	0.00
28 :	0.00	0.00	0.07	28.59	0.00	0.00	0.25	106.94	0.00	0.00	0.00	0.00
29 :	0.00	0.00	0.04	28.55	0.00	0.00	0.16	106.78	0.00	0.00	0.00	0.00
30 :	0.00	0.00	0.10	28.45	0.00	0.00	0.35	106.43	0.00	0.00	0.00	0.00
31 :	0.00	0.00	0.06	28.39	0.00	0.00	0.23	106.20	0.00	0.00	0.00	0.00
TOT :	29.90	0.00	1.51		0.00	0.00	5.82		0.00	0.00	0.00	

SUMMER STORED WATER

MAY 1991:	BUFFALO				SISSON				TOTAL			
	INFLOW	RELEASE	EVAP	OWN	INFLOW	RELEASE	EVAP	OWN	INFLOW	RELEASE	EVAP	OWN
:				0.00				632.17				744.19
1 :	363.15	0.00	0.00	363.15	97.01	0.00	1.27	727.91	490.06	0.00	1.49	1232.76
2 :	0.00	0.00	0.98	362.17	0.00	0.00	1.95	725.96	0.00	0.00	3.31	1229.45
3 :	0.00	0.00	0.30	361.87	0.00	0.00	0.60	725.36	0.00	0.00	1.02	1228.43
4 :	0.00	0.00	0.29	361.58	0.00	0.00	0.57	724.79	0.00	0.00	0.97	1227.46
5 :	0.00	0.00	0.30	361.28	0.00	0.00	0.61	724.18	0.00	0.00	1.03	1226.43
6 :	0.00	0.00	0.36	360.92	0.00	0.00	0.72	723.46	0.00	0.00	1.22	1225.21
7 :	0.00	0.00	0.36	360.56	0.00	0.00	0.73	722.73	0.00	0.00	1.23	1223.98
8 :	0.00	0.00	0.45	360.11	0.00	0.00	0.91	721.82	0.00	0.00	1.54	1222.44
9 :	0.00	0.00	0.86	359.25	0.00	0.00	1.72	720.10	0.00	0.00	2.91	1219.53
10 :	0.00	0.00	0.64	358.61	0.00	0.00	1.28	718.82	0.00	0.00	2.17	1217.36
11 :	0.00	0.00	0.66	357.95	0.00	0.00	1.33	717.49	0.00	0.00	2.25	1215.11
12 :	0.00	0.00	0.65	357.30	0.00	0.00	1.30	716.19	0.00	0.00	2.20	1212.91
13 :	0.00	0.00	0.69	356.61	0.00	0.00	1.37	714.82	0.00	0.00	2.33	1210.58
14 :	0.00	0.00	0.82	355.79	0.00	0.00	1.65	713.17	0.00	0.00	2.79	1207.79
15 :	0.00	0.00	0.75	355.04	0.00	0.00	1.51	711.66	0.00	0.00	2.55	1205.24
16 :	0.00	0.00	0.44	354.60	0.00	0.00	0.88	710.78	0.00	0.00	1.49	1203.75
17 :	0.00	0.00	0.52	354.08	0.00	0.00	1.05	709.73	0.00	0.00	1.77	1201.98
18 :	0.00	0.00	0.52	353.56	0.00	0.00	1.05	708.68	0.00	0.00	1.77	1200.21
19 :	0.00	0.00	0.52	353.04	0.00	0.00	1.05	707.63	0.00	0.00	1.77	1198.44
20 :	0.00	0.00	0.76	352.28	0.00	0.00	1.52	706.11	0.00	0.00	2.58	1195.86
21 :	0.00	0.00	0.43	351.85	0.00	0.00	0.86	705.25	0.00	0.00	1.46	1194.40
22 :	0.00	0.00	0.70	351.15	0.00	0.00	1.40	703.85	0.00	0.00	2.37	1192.03
23 :	0.00	0.00	0.45	350.70	0.00	0.00	0.90	702.95	0.00	0.00	1.53	1190.50
24 :	0.00	0.00	0.65	350.05	0.00	0.00	1.29	701.66	0.00	0.00	2.19	1188.31
25 :	0.00	0.00	0.64	349.41	0.00	0.00	1.29	700.37	0.00	0.00	2.18	1186.13
26 :	0.00	0.00	0.65	348.76	0.00	0.00	1.29	699.08	0.00	0.00	2.19	1183.94
27 :	0.00	0.00	0.66	348.10	0.00	0.00	1.32	697.76	0.00	0.00	2.23	1181.71
28 :	0.00	42.98	0.82	304.30	0.00	0.00	1.63	696.13	0.00	42.98	2.77	1135.96
29 :	0.00	119.01	0.44	184.85	0.00	0.00	1.02	695.11	0.00	119.01	1.66	1015.29
30 :	0.00	119.01	0.61	65.23	0.00	0.00	2.29	692.82	0.00	119.01	3.35	892.93
31 :	0.00	65.09	0.14	0.00	0.00	0.00	1.50	691.32	0.00	65.09	1.93	825.91
TOT :	363.15	346.09	17.06		97.01	0.00	37.86		490.06	346.09	62.25	

1991 WINTER STORED WATER

MAY 1991:	X-Y				BUFFALO				SISSON			
	INFLOW	RELEASE	EVAP	OWN	INFLOW	RELEASE	EVAP	OWN	INFLOW	RELEASE	EVAP	OWN
:				302.96				1706.54				241.61
1 :	0.00	0.00	0.61	302.35	0.00	0.00	3.42	1703.12	0.00	0.00	0.49	241.12
2 :	0.00	0.00	0.81	301.54	0.00	0.00	4.57	1698.55	0.00	0.00	0.64	240.48
3 :	0.00	0.00	0.25	301.29	0.00	0.00	1.40	1697.15	0.00	0.00	0.20	240.28
4 :	0.00	0.00	0.24	301.05	0.00	0.00	1.33	1695.82	0.00	0.00	0.19	240.09
5 :	0.00	0.00	0.25	300.80	0.00	0.00	1.43	1694.39	0.00	0.00	0.20	239.89
6 :	0.00	0.00	0.30	300.50	0.00	0.00	1.68	1692.71	0.00	0.00	0.24	239.65
7 :	0.00	0.00	0.30	300.20	0.00	0.00	1.69	1691.02	0.00	0.00	0.24	239.41
8 :	0.00	0.00	0.38	299.82	0.00	0.00	2.12	1688.90	0.00	0.00	0.30	239.11
9 :	0.00	0.00	0.71	299.11	0.00	0.00	4.02	1684.88	0.00	0.00	0.57	238.54
10 :	0.00	0.00	0.53	298.58	0.00	0.00	3.00	1681.88	0.00	0.00	0.42	238.12
11 :	0.00	0.00	0.55	298.03	0.00	0.00	3.10	1678.78	0.00	0.00	0.44	237.68
12 :	0.00	0.00	0.54	297.49	0.00	0.00	3.04	1675.74	0.00	0.00	0.43	237.25
13 :	0.00	0.00	0.57	296.92	0.00	0.00	3.22	1672.52	0.00	0.00	0.45	236.80
14 :	0.00	0.00	0.69	296.23	0.00	0.00	3.86	1668.66	0.00	0.00	0.55	236.25
15 :	0.00	0.00	0.62	295.61	0.00	0.00	3.52	1665.14	0.00	0.00	0.50	235.75
16 :	0.00	0.00	0.37	295.24	0.00	0.00	2.06	1663.08	0.00	0.00	0.29	235.46
17 :	0.00	0.00	0.43	294.81	0.00	0.00	2.45	1660.63	0.00	0.00	0.35	235.11
18 :	0.00	0.00	0.43	294.38	0.00	0.00	2.45	1658.18	0.00	0.00	0.35	234.76
19 :	0.00	0.00	0.43	293.95	0.00	0.00	2.45	1655.73	0.00	0.00	0.35	234.41
20 :	0.00	0.00	0.63	293.32	0.00	0.00	3.57	1652.16	0.00	0.00	0.51	233.90
21 :	0.00	0.00	0.36	292.96	0.00	0.00	2.02	1650.14	0.00	0.00	0.29	233.61
22 :	0.00	0.00	0.58	292.38	0.00	0.00	3.28	1646.86	0.00	0.00	0.46	233.15
23 :	0.00	0.00	0.37	292.01	0.00	0.00	2.11	1644.75	0.00	0.00	0.30	232.85
24 :	0.00	0.00	0.54	291.47	0.00	0.00	3.03	1641.72	0.00	0.00	0.43	232.42
25 :	0.00	0.00	0.54	290.93	0.00	0.00	3.02	1638.70	0.00	0.00	0.43	231.99
26 :	0.00	0.00	0.54	290.39	0.00	0.00	3.03	1635.67	0.00	0.00	0.43	231.56
27 :	0.00	0.00	0.55	289.84	0.00	0.00	3.08	1632.59	0.00	0.00	0.43	231.13
28 :	0.00	0.00	0.68	289.16	0.00	0.00	3.82	1628.77	0.00	0.00	0.54	230.59
29 :	0.00	0.00	0.42	288.74	0.00	0.00	2.37	1626.40	0.00	0.00	0.34	230.25
30 :	0.00	0.00	0.95	287.79	0.00	0.00	5.37	1621.03	0.00	0.00	0.76	229.49
31 :	0.00	8.85	0.62	278.32	0.00	0.00	3.50	1617.53	0.00	6.66	0.49	222.34
TOT :	0.00	8.85	15.79		0.00	0.00	89.01		0.00	6.66	12.61	

1991 WINTER STORED WATER

MAY 1991:	TOTAL				INFLOW	RELEASE	EVAP	OWN	INFLOW	RELEASE	EVAP	OWN
	INFLOW	RELEASE	EVAP	OWN								
:				4103.83								
1 :	0.00	13.96	8.22	4081.65								
2 :	0.00	5.24	10.95	4065.46								
3 :	0.00	0.00	3.36	4062.10								
4 :	0.00	0.00	3.19	4058.91								
5 :	0.00	0.00	3.41	4055.50								
6 :	0.00	0.00	4.02	4051.48								
7 :	0.00	0.00	4.05	4047.43								
8 :	0.00	0.00	5.07	4042.36								
9 :	0.00	0.00	9.62	4032.74								
10 :	0.00	0.00	7.17	4025.57								
11 :	0.00	0.00	7.43	4018.14								
12 :	0.00	0.00	7.28	4010.86								
13 :	0.00	0.00	7.70	4003.16								
14 :	0.00	0.00	9.25	3993.91								
15 :	0.00	0.00	8.42	3985.49								
16 :	0.00	15.01	4.93	3965.55								
17 :	0.00	24.02	5.84	3935.69								
18 :	0.00	24.02	5.81	3905.86								
19 :	0.00	24.02	5.77	3876.07								
20 :	0.00	24.02	8.36	3843.69								
21 :	0.00	24.02	4.71	3814.96								
22 :	0.00	24.02	7.57	3783.37								
23 :	0.00	24.02	4.85	3754.50								
24 :	0.00	24.02	6.91	3723.57								
25 :	0.00	24.02	6.85	3692.70								
26 :	0.00	24.02	6.82	3661.86								
27 :	0.00	9.01	6.89	3645.96								
28 :	0.00	0.00	8.54	3637.42								
29 :	0.00	0.00	5.30	3632.12								
30 :	0.00	0.00	11.98	3620.14								
31 :	0.00	15.51	7.82	3596.81								
TOT :	0.00	298.93	208.09									

JUNE 1991

JOHN MARTIN RESERVOIR

JOHN MARTIN RESERVOIR

AGREEMENT WATER

Table with 12 columns: JUN 1991, INFLOW, RELEASE, EVAP, OWN, INFLOW, RELEASE, EVAP, OWN, INFLOW, RELEASE, EVAP, OWN. Rows 1-30 and TOT. Values range from 0.00 to 34988.40 and 1893.97.

JOHN MARTIN RESERVOIR

WINTER COMPACT WATER

PERMANENT POOL

WINTER WATER

Table with 12 columns: JUN 1991, INFLOW, RELEASE, EVAP, OWN, INFLOW, RELEASE, EVAP, OWN, INFLOW, RELEASE, EVAP, OWN. Rows 1-30 and TOT. Values range from 0.00 to 4174.93 and 280.03.

JULY 1991

1991 WINTER STORED WATER

JUL 1991:	X-Y				BUFFALO				SISSON			
	INFLOW	RELEASE	EVAP	OWN	INFLOW	RELEASE	EVAP	OWN	INFLOW	RELEASE	EVAP	OWN
:				121.14 :				1509.05 :				138.00
1 :	0.00	0.00	0.42	120.72 :	0.00	0.00	5.20	1503.85 :	0.00	0.00	0.48	137.52
2 :	0.00	0.00	0.32	120.40 :	0.00	0.99	3.97	1498.89 :	0.00	0.00	0.36	137.16
3 :	0.00	0.00	0.30	120.10 :	0.00	0.00	3.71	1495.18 :	0.00	0.00	0.34	136.82
4 :	0.00	0.00	0.29	119.81 :	0.00	0.00	3.60	1491.58 :	0.00	0.00	0.33	136.49
5 :	0.00	0.00	0.42	119.39 :	0.00	0.00	5.18	1486.40 :	0.00	0.00	0.47	136.02
6 :	0.00	55.17	0.44	63.78 :	0.00	0.00	5.54	1480.86 :	0.00	0.00	0.51	135.51
7 :	0.00	55.84	0.24	7.70 :	0.00	0.00	5.55	1475.31 :	0.00	0.00	0.51	135.00
8 :	0.00	7.68	0.02	0.00 :	0.00	0.00	3.38	1471.93 :	0.00	0.00	0.31	134.69
9 :	0.00	0.00	0.00	0.00 :	0.00	0.00	3.29	1468.64 :	0.00	0.00	0.30	134.39
10 :	0.00	0.00	0.00	0.00 :	0.00	0.00	3.95	1464.69 :	0.00	0.00	0.36	134.03
11 :	0.00	0.00	0.00	0.00 :	0.00	0.00	3.70	1460.99 :	0.00	0.00	0.34	133.69
12 :	0.00	0.00	0.00	0.00 :	0.00	0.00	3.75	1457.24 :	0.00	0.00	0.34	133.35
13 :	0.00	0.00	0.00	0.00 :	0.00	0.00	4.06	1453.18 :	0.00	0.00	0.37	132.98
14 :	0.00	0.00	0.00	0.00 :	0.00	0.00	4.03	1449.15 :	0.00	0.00	0.37	132.61
15 :	0.00	0.00	0.00	0.00 :	0.00	0.00	6.84	1442.31 :	0.00	0.00	0.62	131.99
16 :	0.00	0.00	0.00	0.00 :	0.00	0.00	5.27	1437.04 :	0.00	0.00	0.48	131.51
17 :	0.00	0.00	0.00	0.00 :	0.00	0.00	6.39	1430.65 :	0.00	0.00	0.59	130.92
18 :	0.00	0.00	0.00	0.00 :	0.00	0.00	9.39	1421.26 :	0.00	0.00	0.86	130.06
19 :	0.00	0.00	0.00	0.00 :	0.00	0.00	4.63	1416.63 :	0.00	0.00	0.42	129.64
20 :	0.00	0.00	0.00	0.00 :	0.00	0.00	4.56	1412.07 :	0.00	0.00	0.42	129.22
21 :	0.00	0.00	0.00	0.00 :	0.00	0.00	4.72	1407.35 :	0.00	0.00	0.43	128.79
22 :	0.00	0.00	0.00	0.00 :	0.00	0.00	3.41	1403.94 :	0.00	0.00	0.31	128.48
23 :	0.00	0.00	0.00	0.00 :	0.00	0.00	2.18	1401.76 :	0.00	0.00	0.20	128.28
24 :	0.00	0.00	0.00	0.00 :	0.00	0.00	1.62	1400.14 :	0.00	0.00	0.15	128.13
25 :	0.00	0.00	0.00	0.00 :	0.00	0.00	2.92	1397.22 :	0.00	0.00	0.27	127.86
26 :	0.00	0.00	0.00	0.00 :	0.00	0.00	3.77	1393.45 :	0.00	0.00	0.35	127.51
27 :	0.00	0.00	0.00	0.00 :	0.00	0.00	3.90	1389.55 :	0.00	0.00	0.36	127.15
28 :	0.00	0.00	0.00	0.00 :	0.00	0.00	4.05	1385.50 :	0.00	0.00	0.37	126.78
29 :	0.00	0.00	0.00	0.00 :	0.00	0.00	7.17	1378.33 :	0.00	0.00	0.66	126.12
30 :	0.00	0.00	0.00	0.00 :	0.00	0.00	5.76	1372.57 :	0.00	0.00	0.53	125.59
31 :	0.00	0.00	0.00	0.00 :	0.00	0.00	4.33	1368.24 :	0.00	0.00	0.40	125.19
TOT :	0.00	118.69	2.45		0.00	0.99	139.82		0.00	0.00	12.81	

1991 WINTER STORED WATER

JUL 1991:	TOTAL			
	INFLOW	RELEASE	EVAP	OWN
:				3147.65 :
1 :	0.00	0.00	10.85	3136.80 :
2 :	0.00	1.71	8.29	3126.80 :
3 :	0.00	0.50	7.73	3118.57 :
4 :	0.00	0.50	7.50	3110.57 :
5 :	0.00	17.15	10.81	3082.61 :
6 :	0.00	118.88	11.49	2952.24 :
7 :	0.00	119.55	11.06	2821.63 :
8 :	0.00	76.98	6.46	2738.19 :
9 :	0.00	0.00	6.12	2732.07 :
10 :	0.00	14.94	7.35	2709.78 :
11 :	0.00	28.98	6.85	2673.95 :
12 :	0.00	32.03	6.86	2635.06 :
13 :	0.00	9.34	7.35	2618.37 :
14 :	0.00	0.00	7.27	2611.10 :
15 :	0.00	0.00	12.32	2598.78 :
16 :	0.00	0.00	9.50	2589.28 :
17 :	0.00	0.00	11.52	2577.76 :
18 :	0.00	14.98	16.92	2545.86 :
19 :	0.00	23.96	8.29	2513.61 :
20 :	0.00	23.96	8.09	2481.56 :
21 :	0.00	23.96	8.29	2449.31 :
22 :	0.00	23.96	5.93	2419.42 :
23 :	0.00	23.96	3.75	2391.71 :
24 :	0.00	23.96	2.77	2364.98 :
25 :	0.00	8.99	4.94	2351.05 :
26 :	0.00	0.00	6.34	2344.71 :
27 :	0.00	0.00	6.57	2338.14 :
28 :	0.00	0.00	6.81	2331.33 :
29 :	0.00	0.00	12.07	2319.26 :
30 :	0.00	0.00	9.69	2309.57 :
31 :	0.00	0.00	7.29	2302.28 :
TOT :	0.00	588.29	257.08	

AUGUST 1991

				AGREEMENT WATER				SUMMER STORED WATER				PG 2
KANSAS				TRANSIT LOSS				KEESEE				
AUG	INFLOW	RELEASE	EVAP	OWN	INFLOW	RELEASE	EVAP	OWN	INFLOW	RELEASE	EVAP	OWN
1991:												
:				0.00				4912.20				0.00
1 :	0.00	0.00	0.00	0.00	0.00	0.00	23.36	4888.84	0.00	0.00	0.00	0.00
2 :	0.00	0.00	0.00	0.00	0.00	0.00	23.36	4865.48	0.00	0.00	0.00	0.00
3 :	0.00	0.00	0.00	0.00	0.00	0.00	0.00	4865.48	0.00	0.00	0.00	0.00
4 :	0.00	0.00	0.00	0.00	0.00	0.00	0.00	4865.48	0.00	0.00	0.00	0.00
5 :	0.00	0.00	0.00	0.00	0.00	0.00	14.82	4850.66	0.00	0.00	0.00	0.00
6 :	0.00	0.00	0.00	0.00	0.00	0.00	16.56	4834.10	0.00	0.00	0.00	0.00
7 :	0.00	0.00	0.00	0.00	0.00	0.00	9.59	4824.51	0.00	0.00	0.00	0.00
8 :	0.00	0.00	0.00	0.00	0.00	0.00	14.38	4810.13	0.00	0.00	0.00	0.00
9 :	0.00	0.00	0.00	0.00	0.00	0.00	12.66	4797.47	0.00	0.00	0.00	0.00
10 :	0.00	0.00	0.00	0.00	0.00	0.00	13.12	4784.35	0.00	0.00	0.00	0.00
11 :	0.00	0.00	0.00	0.00	0.00	0.00	13.59	4770.76	0.00	0.00	0.00	0.00
12 :	0.00	0.00	0.00	0.00	0.00	0.00	12.74	4758.02	0.00	0.00	0.00	0.00
13 :	0.00	0.00	0.00	0.00	0.00	0.00	1.32	4756.70	0.00	0.00	0.00	0.00
14 :	0.00	0.00	0.00	0.00	0.00	0.00	11.46	4745.24	0.00	0.00	0.00	0.00
15 :	0.00	0.00	0.00	0.00	0.00	0.00	13.22	4732.02	0.00	0.00	0.00	0.00
16 :	0.00	0.00	0.00	0.00	0.00	0.00	13.66	4718.36	0.00	0.00	0.00	0.00
17 :	0.00	0.00	0.00	0.00	0.00	0.00	13.66	4704.70	0.00	0.00	0.00	0.00
18 :	0.00	0.00	0.00	0.00	0.00	0.00	13.66	4691.04	0.00	0.00	0.00	0.00
19 :	0.00	0.00	0.00	0.00	0.00	0.00	14.10	4676.94	0.00	0.00	0.00	0.00
20 :	0.00	0.00	0.00	0.00	0.00	0.00	13.66	4663.28	0.00	0.00	0.00	0.00
21 :	0.00	0.00	0.00	0.00	0.00	0.00	15.87	4647.41	0.00	0.00	0.00	0.00
22 :	0.00	0.00	0.00	0.00	0.00	0.00	18.07	4629.34	0.00	0.00	0.00	0.00
23 :	0.00	0.00	0.00	0.00	0.00	0.00	17.18	4612.16	0.00	0.00	0.00	0.00
24 :	0.00	0.00	0.00	0.00	0.00	0.00	17.63	4594.53	0.00	0.00	0.00	0.00
25 :	0.00	0.00	0.00	0.00	0.00	0.00	17.63	4576.90	0.00	0.00	0.00	0.00
26 :	0.00	0.00	0.00	0.00	0.00	0.00	22.04	4554.86	0.00	0.00	0.00	0.00
27 :	0.00	0.00	0.00	0.00	0.00	0.00	21.15	4533.71	0.00	0.00	0.00	0.00
28 :	0.00	0.00	0.00	0.00	0.00	0.00	20.27	4513.44	0.00	0.00	0.00	0.00
29 :	0.00	0.00	0.00	0.00	0.00	0.00	18.95	4494.49	0.00	0.00	0.00	0.00
30 :	0.00	0.00	0.00	0.00	0.00	0.00	16.30	4478.19	0.00	0.00	0.00	0.00
31 :	0.00	0.00	0.00	0.00	0.00	0.00	15.87	4462.32	0.00	0.00	0.00	0.00
TOT :	0.00	0.00	0.00		0.00	0.00	449.88		0.00	0.00	0.00	

				SUMMER STORED WATER				PG 2				
FT. BENT				AMITY				LAMAR				
AUG	INFLOW	RELEASE	EVAP	OWN	INFLOW	RELEASE	EVAP	OWN	INFLOW	RELEASE	EVAP	OWN
1991:												
:				0.00				0.00				0.00
1 :	0.00	0.00	0.00	0.00	0.00	0.00	0.00	0.00	0.00	0.00	0.00	0.00
2 :	0.00	0.00	0.00	0.00	0.00	0.00	0.00	0.00	0.00	0.00	0.00	0.00
3 :	0.00	0.00	0.00	0.00	0.00	0.00	0.00	0.00	0.00	0.00	0.00	0.00
4 :	0.00	0.00	0.00	0.00	0.00	0.00	0.00	0.00	0.00	0.00	0.00	0.00
5 :	0.00	0.00	0.00	0.00	0.00	0.00	0.00	0.00	0.00	0.00	0.00	0.00
6 :	0.00	0.00	0.00	0.00	0.00	0.00	0.00	0.00	0.00	0.00	0.00	0.00
7 :	0.00	0.00	0.00	0.00	0.00	0.00	0.00	0.00	0.00	0.00	0.00	0.00
8 :	0.00	0.00	0.00	0.00	0.00	0.00	0.00	0.00	0.00	0.00	0.00	0.00
9 :	0.00	0.00	0.00	0.00	0.00	0.00	0.00	0.00	0.00	0.00	0.00	0.00
10 :	0.00	0.00	0.00	0.00	0.00	0.00	0.00	0.00	0.00	0.00	0.00	0.00
11 :	0.00	0.00	0.00	0.00	0.00	0.00	0.00	0.00	0.00	0.00	0.00	0.00
12 :	0.00	0.00	0.00	0.00	0.00	0.00	0.00	0.00	0.00	0.00	0.00	0.00
13 :	0.00	0.00	0.00	0.00	0.00	0.00	0.00	0.00	0.00	0.00	0.00	0.00
14 :	0.00	0.00	0.00	0.00	0.00	0.00	0.00	0.00	0.00	0.00	0.00	0.00
15 :	0.00	0.00	0.00	0.00	0.00	0.00	0.00	0.00	0.00	0.00	0.00	0.00
16 :	0.00	0.00	0.00	0.00	0.00	0.00	0.00	0.00	0.00	0.00	0.00	0.00
17 :	0.00	0.00	0.00	0.00	0.00	0.00	0.00	0.00	0.00	0.00	0.00	0.00
18 :	0.00	0.00	0.00	0.00	0.00	0.00	0.00	0.00	0.00	0.00	0.00	0.00
19 :	0.00	0.00	0.00	0.00	0.00	0.00	0.00	0.00	0.00	0.00	0.00	0.00
20 :	0.00	0.00	0.00	0.00	0.00	0.00	0.00	0.00	0.00	0.00	0.00	0.00
21 :	0.00	0.00	0.00	0.00	0.00	0.00	0.00	0.00	0.00	0.00	0.00	0.00
22 :	0.00	0.00	0.00	0.00	0.00	0.00	0.00	0.00	0.00	0.00	0.00	0.00
23 :	0.00	0.00	0.00	0.00	0.00	0.00	0.00	0.00	0.00	0.00	0.00	0.00
24 :	0.00	0.00	0.00	0.00	0.00	0.00	0.00	0.00	0.00	0.00	0.00	0.00
25 :	0.00	0.00	0.00	0.00	0.00	0.00	0.00	0.00	0.00	0.00	0.00	0.00
26 :	0.00	0.00	0.00	0.00	0.00	0.00	0.00	0.00	0.00	0.00	0.00	0.00
27 :	0.00	0.00	0.00	0.00	0.00	0.00	0.00	0.00	0.00	0.00	0.00	0.00
28 :	0.00	0.00	0.00	0.00	0.00	0.00	0.00	0.00	0.00	0.00	0.00	0.00
29 :	0.00	0.00	0.00	0.00	0.00	0.00	0.00	0.00	0.00	0.00	0.00	0.00
30 :	0.00	0.00	0.00	0.00	0.00	0.00	0.00	0.00	0.00	0.00	0.00	0.00
31 :	0.00	0.00	0.00	0.00	0.00	0.00	0.00	0.00	0.00	0.00	0.00	0.00
TOT :	0.00	0.00	0.00		0.00	0.00	0.00		0.00	0.00	0.00	

SEPTEMBER 1991

OCTOBER 1991

1991 WINTER STORED WATER

OCT 1991:	X-Y				BUFFALO				SISSON			
	INFLOW	RELEASE	EVAP	OWN	INFLOW	RELEASE	EVAP	OWN	INFLOW	RELEASE	EVAP	OWN
:				0.00				1095.04				103.64
1 :	0.00	0.00	0.00	0.00	0.00	60.81	2.50	1031.73	0.00	0.00	0.24	103.40
2 :	0.00	0.00	0.00	0.00	0.00	60.81	3.28	967.64	0.00	0.00	0.33	103.07
3 :	0.00	0.00	0.00	0.00	0.00	22.81	3.11	941.72	0.00	0.00	0.33	102.74
4 :	0.00	0.00	0.00	0.00	0.00	0.00	1.89	939.83	0.00	0.00	0.21	102.53
5 :	0.00	0.00	0.00	0.00	0.00	0.00	1.89	937.94	0.00	0.00	0.21	102.32
6 :	0.00	0.00	0.00	0.00	0.00	0.00	1.89	936.05	0.00	0.00	0.21	102.11
7 :	0.00	0.00	0.00	0.00	0.00	0.00	2.21	933.84	0.00	0.00	0.24	101.87
8 :	0.00	0.00	0.00	0.00	0.00	0.00	3.25	930.59	0.00	0.00	0.36	101.51
9 :	0.00	0.00	0.00	0.00	0.00	0.00	2.84	927.75	0.00	0.00	0.31	101.20
10 :	0.00	0.00	0.00	0.00	0.00	0.00	2.42	925.33	0.00	0.00	0.26	100.94
11 :	0.00	0.00	0.00	0.00	0.00	0.00	2.62	922.71	0.00	0.00	0.29	100.65
12 :	0.00	0.00	0.00	0.00	0.00	0.00	2.62	920.09	0.00	0.00	0.29	100.36
13 :	0.00	0.00	0.00	0.00	0.00	0.00	2.62	917.47	0.00	0.00	0.29	100.07
14 :	0.00	0.00	0.00	0.00	0.00	0.00	2.62	914.85	0.00	0.00	0.29	99.78
15 :	0.00	0.00	0.00	0.00	0.00	0.00	2.10	912.75	0.00	0.00	0.23	99.55
16 :	0.00	0.00	0.00	0.00	0.00	0.00	3.15	909.60	0.00	0.00	0.34	99.21
17 :	0.00	0.00	0.00	0.00	0.00	0.00	4.09	905.51	0.00	0.00	0.44	98.77
18 :	0.00	0.00	0.00	0.00	0.00	0.00	2.00	903.51	0.00	0.00	0.22	98.55
19 :	0.00	0.00	0.00	0.00	0.00	0.00	2.00	901.51	0.00	0.00	0.22	98.33
20 :	0.00	0.00	0.00	0.00	0.00	0.00	2.00	899.51	0.00	0.00	0.22	98.11
21 :	0.00	0.00	0.00	0.00	0.00	0.00	2.62	896.89	0.00	0.00	0.29	97.82
22 :	0.00	0.00	0.00	0.00	0.00	0.00	2.10	894.79	0.00	0.00	0.23	97.59
23 :	0.00	0.00	0.00	0.00	0.00	0.00	1.68	893.11	0.00	0.00	0.18	97.41
24 :	0.00	0.00	0.00	0.00	0.00	0.00	2.10	891.01	0.00	0.00	0.23	97.18
25 :	0.00	0.00	0.00	0.00	0.00	0.00	2.10	888.91	0.00	0.00	0.23	96.95
26 :	0.00	0.00	0.00	0.00	0.00	0.00	2.10	886.81	0.00	0.00	0.23	96.72
27 :	0.00	0.00	0.00	0.00	0.00	0.00	2.10	884.71	0.00	0.00	0.23	96.49
28 :	0.00	0.00	0.00	0.00	0.00	0.00	1.05	883.66	0.00	0.00	0.11	96.38
29 :	0.00	0.00	0.00	0.00	0.00	0.00	1.05	882.61	0.00	0.00	0.11	96.27
30 :	0.00	0.00	0.00	0.00	0.00	0.00	1.05	881.56	0.00	0.00	0.11	96.16
31 :	0.00	0.00	0.00	0.00	0.00	0.00	1.05	880.51	0.00	0.00	0.11	96.05
TOT :	0.00	0.00	0.00		0.00	144.43	70.10		0.00	0.00	7.59	

1991 WINTER STORED WATER

OCT 1991:	TOTAL											
	INFLOW	RELEASE	EVAP	OWN	INFLOW	RELEASE	EVAP	OWN	INFLOW	RELEASE	EVAP	OWN
:				1695.72								
1 :	0.00	60.81	3.88	1631.03								
2 :	0.00	60.81	5.19	1565.03								
3 :	0.00	22.81	5.03	1537.19								
4 :	0.00	0.00	3.09	1534.10								
5 :	0.00	0.00	3.09	1531.01								
6 :	0.00	0.00	3.09	1527.92								
7 :	0.00	0.00	3.60	1524.32								
8 :	0.00	0.00	5.31	1519.01								
9 :	0.00	0.00	4.63	1514.38								
10 :	0.00	0.00	3.94	1510.44								
11 :	0.00	0.00	4.28	1506.16								
12 :	0.00	0.00	4.28	1501.88								
13 :	0.00	0.00	4.28	1497.60								
14 :	0.00	0.00	4.28	1493.32								
15 :	0.00	0.00	3.43	1489.89								
16 :	0.00	0.00	5.14	1484.75								
17 :	0.00	0.00	6.68	1478.07								
18 :	0.00	0.00	3.26	1474.81								
19 :	0.00	0.00	3.26	1471.55								
20 :	0.00	0.00	3.26	1468.29								
21 :	0.00	0.00	4.28	1464.01								
22 :	0.00	0.00	3.43	1460.58								
23 :	0.00	0.00	2.74	1457.84								
24 :	0.00	0.00	3.43	1454.41								
25 :	0.00	0.00	3.43	1450.98								
26 :	0.00	0.00	3.43	1447.55								
27 :	0.00	0.00	3.43	1444.12								
28 :	0.00	0.00	1.71	1442.41								
29 :	0.00	0.00	1.71	1440.70								
30 :	0.00	0.00	1.71	1438.99								
31 :	0.00	0.00	1.71	1437.28								
TOT :	0.00	144.43	114.01									