

A wide-angle photograph of a center pivot irrigation system in operation. The system consists of a long, straight metal wheel line supported by numerous vertical riser pipes, with smaller lateral pipes branching off to deliver water to the crops. The field is lush green, and the sky is overcast. The text is overlaid on the center of the image.

Irrigation Improvement Rules

Arkansas River Compact Meeting
December 2023



Plans Approved for 2023

- Lower Arkansas Valley Water Conservancy District
 - Fort Lyon Plan
 - Non-Fort Lyon/AGRA Plan
- Lower Arkansas Water Management Association
- Purgatoire River Water Conservancy District

LOWER ARKANSAS VALLEY WATER CONSERVANCY DISTRICT RULE 10 PLAN POST IMPROVEMENT ACREAGES AS OF 2022-23 PLANS

Fort Lyon Plan:

Sprinkler	23,448.6 acres
Flood	11,435.9 acres
Drip	0 acres
<u>Lateral Imp.</u>	<u>1,173 acres</u>
Total	36,057.5 acres

Non-Fort Lyon Plan:

Sprinkler	12,345.2 acres
Flood	8,704.5 acres
Drip	880.3 acres
<u>Lateral Imp.</u>	<u>2,695.3 acres</u>
Total	24,625.3 acres

LOWER ARKANSAS WATER MANAGEMENT ASSOCIATION AND PURGATOIRE RIVER WATER CONSERVANCY DISTRICT RULE 10 PLAN POST IMPROVEMENT ACREAGES

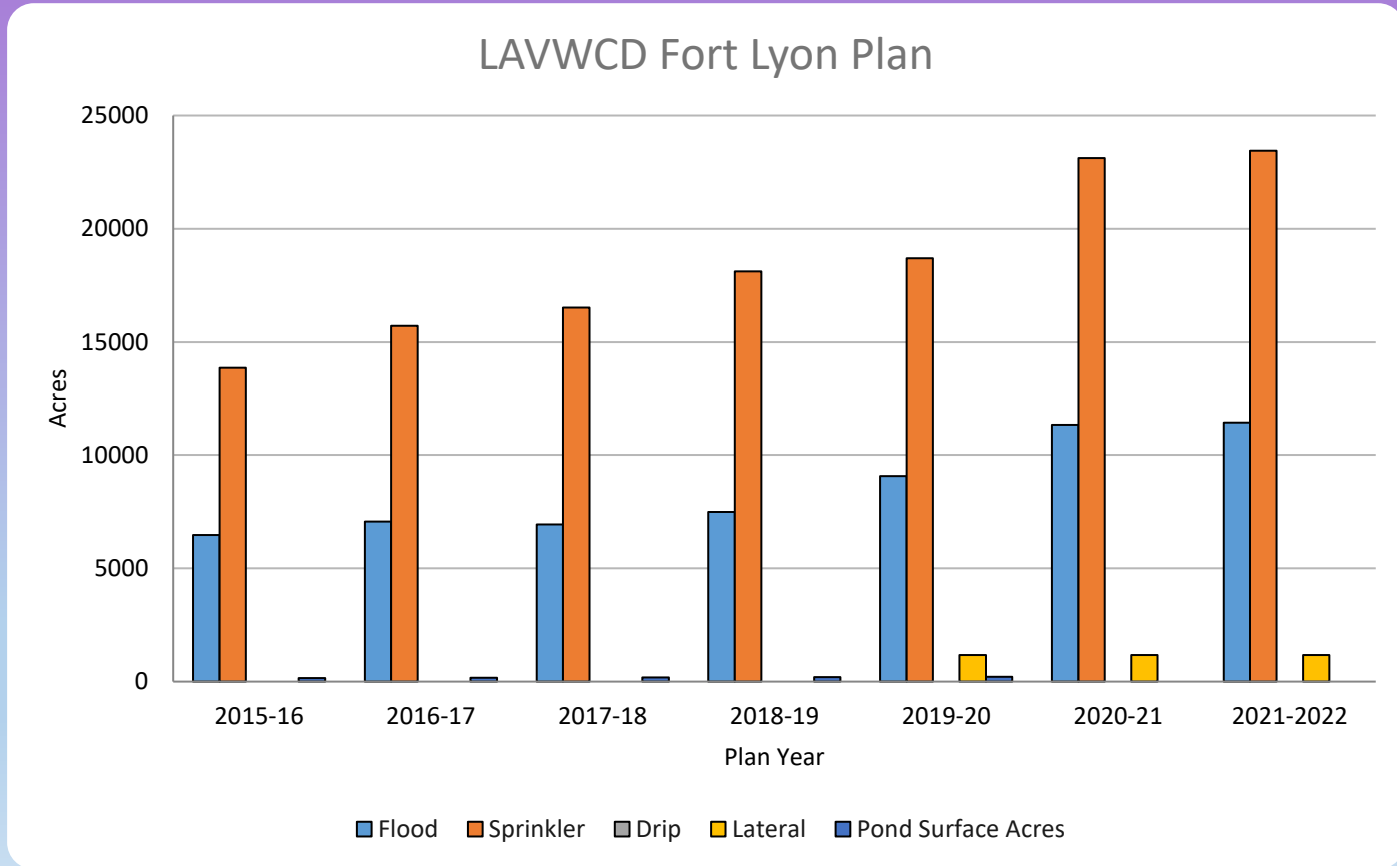
LAWMA Plan:

Sprinkler	6,495.5 acres
Flood	760.4 acres
<u>Drip</u>	<u>0 acres</u>
Total	7,255.9 acres

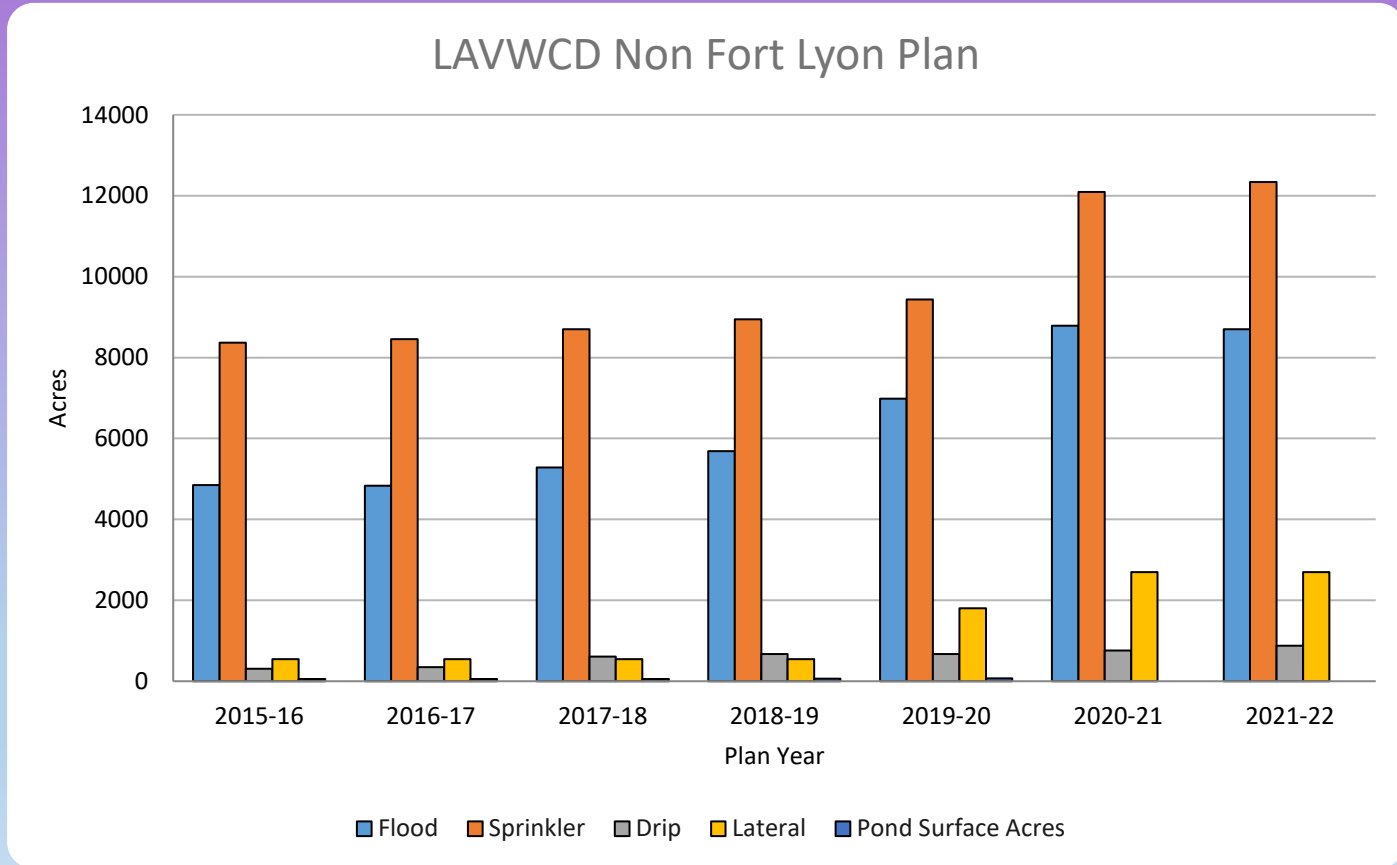
PRWCD Plan:

Sprinkler	2,123 acres
Flood	6,024 acres
<u>Drip</u>	<u>0 acres</u>
Total	8,147 acres

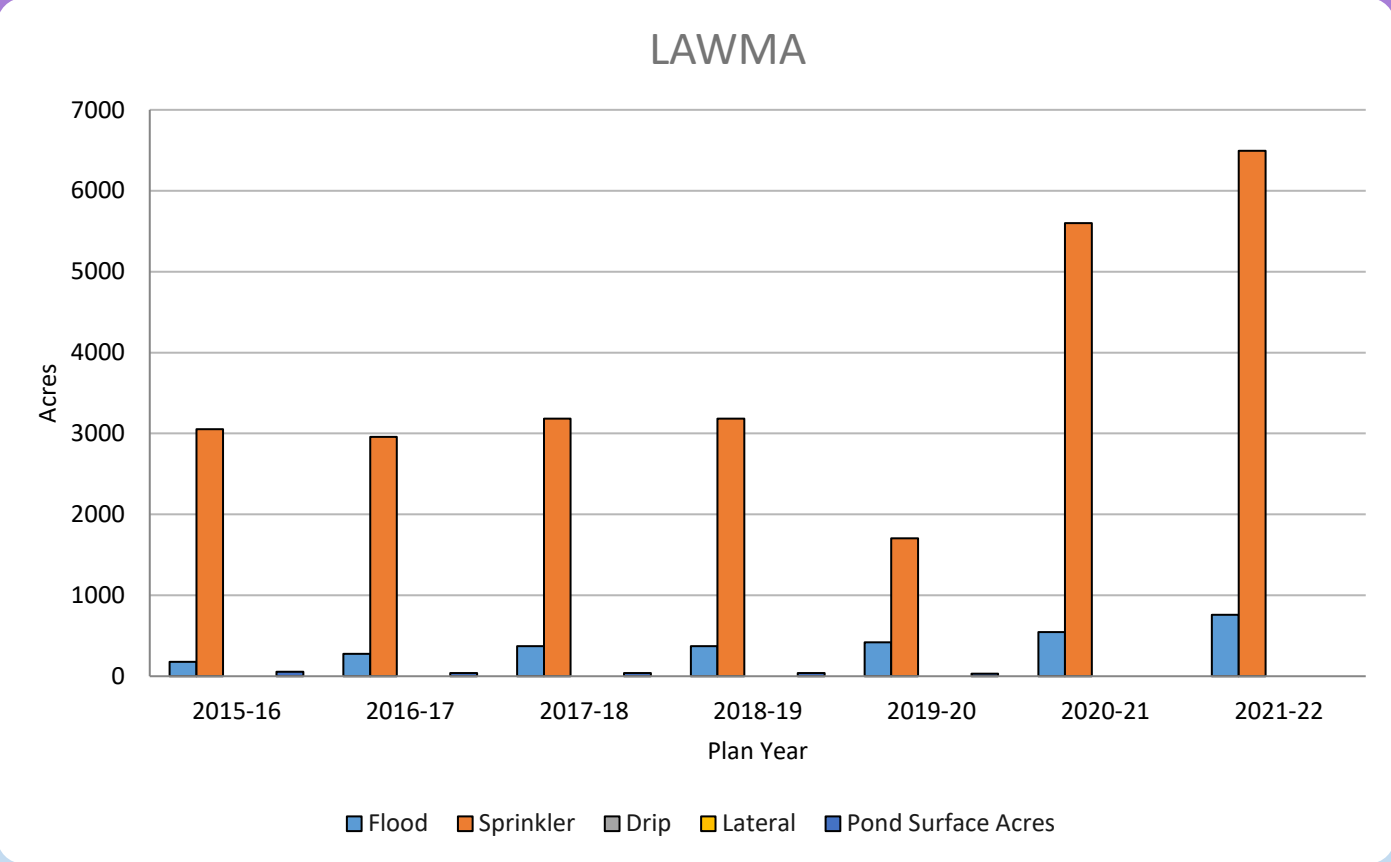
RULE 10 PLAN POST IMPROVEMENT DATA OVER TIME



RULE 10 PLAN POST IMPROVEMENT DATA OVER TIME



RULE 10 PLAN POST IMPROVEMENT DATA OVER TIME



RULE 10 PLAN POST IMPROVEMENT DATA OVER TIME

